



Lat40°, Inc. 1635 Foxtrail Drive, Suite 325 Loveland, CO 970-776-3321

LOCATION DRAWING






STATE ANTELOPE F-30 PAD

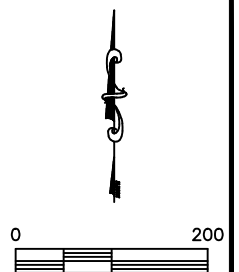
SECTION: 30
TOWNSHIP: 5N
RANGE: 62W



IMPROVEMENTS:

(MEASURED FROM PROPOSED STATE ANTELOPE F-J-30HNB WELL LOCATION)

- | | | | |
|---|------------------------------------|---|----------------------------------|
|  A | FENCE 437' NE, 579' NW |  D | FIELD ROAD 506' NE |
|  B | GAS LINE 467' NE |  E | OVERHEAD UTILITY 572' N, 596' NE |
|  C | GAS MARKERS 486' & 640' NE, 537' N | | |



1"=200'

NEAREST: BUILDING 850' NE (OUTBUILDING), PUBLIC ROAD 5280'+,
ABOVE GROUND UTILITY 572' N, RAILROAD 5280'+, PROPERTY LINE 578' N

DATE: 3/20/2013
PROJECT#: 2011350