

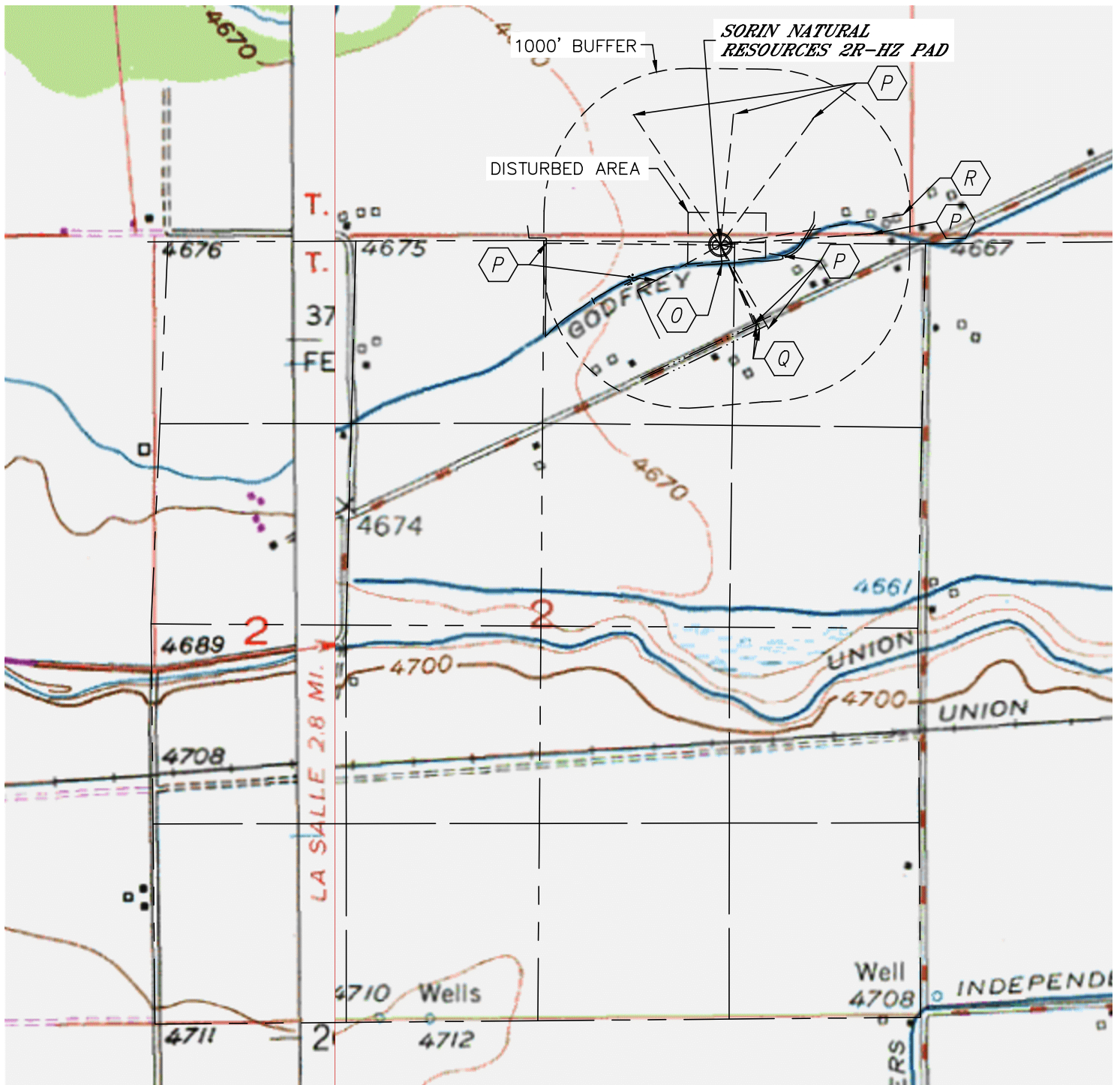






Lat40°, Inc. 1635 Foxtrail Drive, Suite 325 Loveland, CO 970-776-3321

HYDROLOGY MAP

SORIN NATURAL RESOURCES 2R-HZ PAD

SECTION: 2
TOWNSHIP: 4N
RANGE: 66W



-  CANAL 130' S
-  DITCH 442', 596' & 670' SE, 507' SW, 1059' & 1091' NE, 913' N, 1088' NW, 1208' W
-  BARROW DITCH 609' & 645' SE
-  POND 1286' NE

