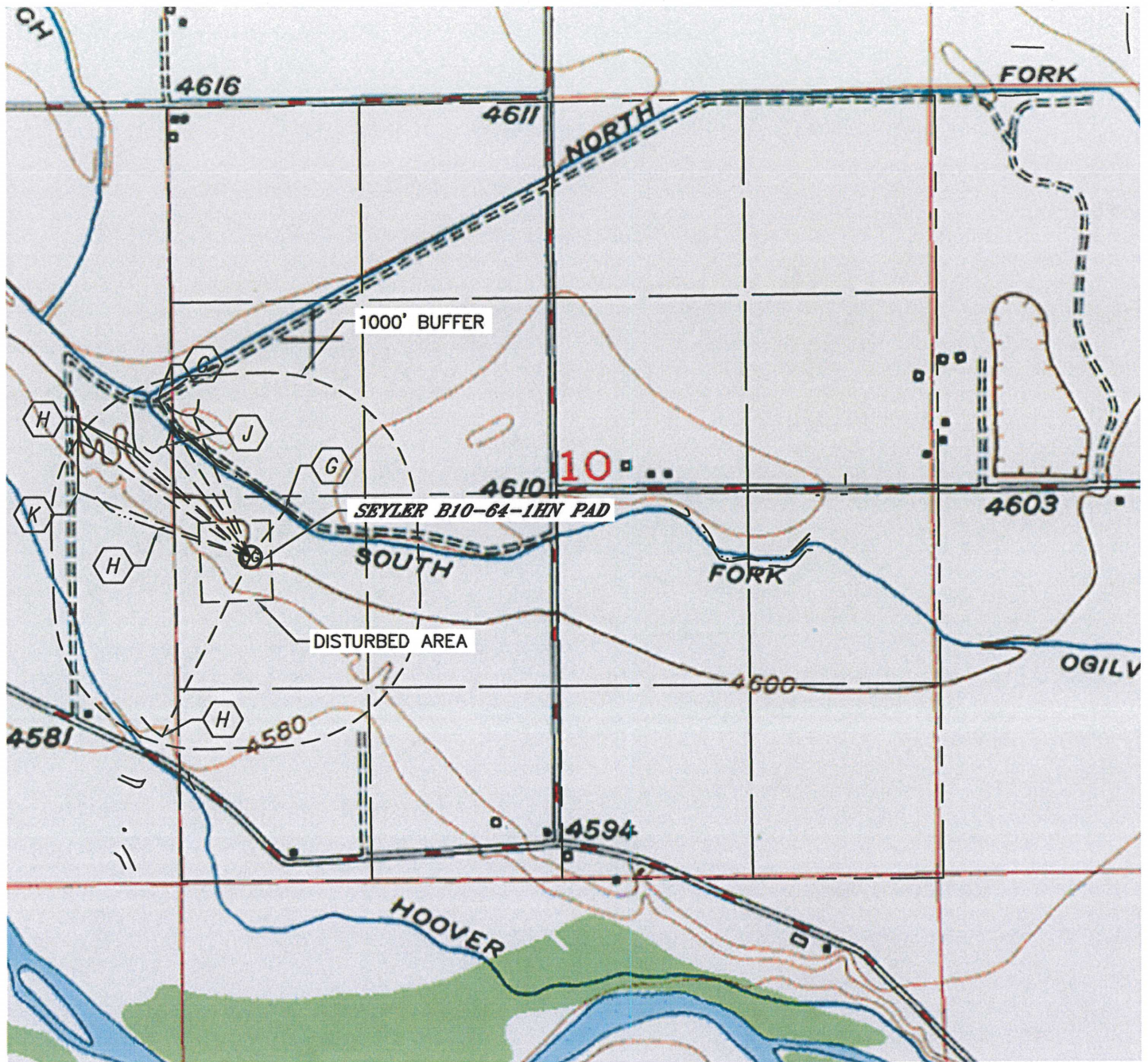






Lat40°, Inc. 1635 Foxtrail Drive, Suite 325 Loveland, CO 970-776-3321

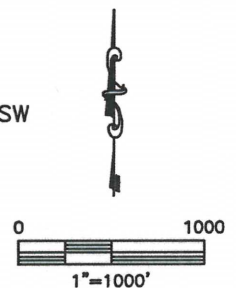
HYDROLOGY MAP

SEYLER B10-64-1HN PAD

SECTION: 10
TOWNSHIP: 5N
RANGE: 64W



-  CANAL 390' NE & 1245' NW
-  DITCH 655' NW, 1045' NW, 1063' NW, 1293' NW & 1360' SW
-  POND 948' NW & 1036' NW
-  BARROW DITCH 1243' NW



DATE: rev. 4/12/2012
PROJECT#: 2012029