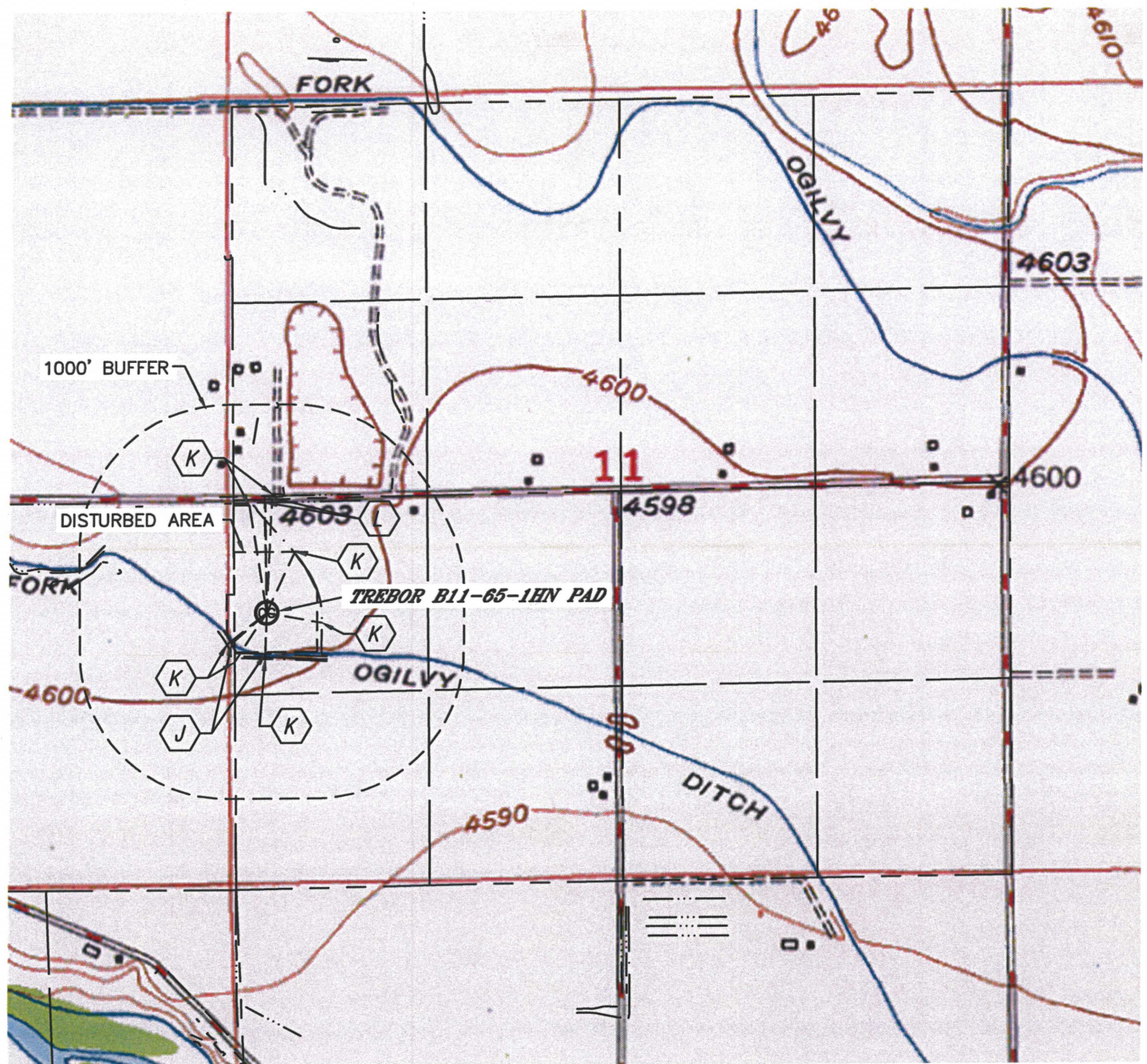





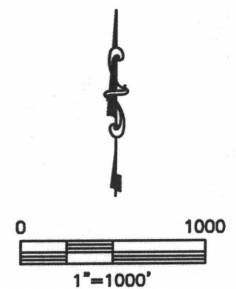
HYDROLOGY MAP

TREBOR B11-65-1HN PAD

SECTION: 11
TOWNSHIP: 5N
RANGE: 64W



-  CANAL 279' S, 312' SW
-  DITCH 314' S, 341' & 401' SW,
372' E, 457' NE, 809' NW, 807' N
-  BARROW DITCH 750' & 796' N



DATE: rev 12/19/12
PROJECT#: 2012029