





## LOCATION PHOTOS

<b>State 16-7-60-1H Pad</b> <b>SW1/4 SW1/4 Sec. 16 Twn. 7N Rng. 60W 6<sup>th</sup> PM</b> <b>Lat: 40.56873 Long: -104.10529</b>	<b>Condor Energy Technology LLC</b> <b>Weld County, CO</b> <b>Date of Pictures: 2/14/2013</b>
	
<b>PAD NORTH</b>	<b>PAD EAST</b>
	
<b>PAD SOUTH</b>	<b>PAD WEST</b>



**GEO SURV Inc.** 520 Stacy CT Suite B Lafayette CO 80026 ph 303 666 0379 fx 303 665 6320

G:\GEO SURV\WeldzNorth\STXRA 112001\Wellplats\State 16-7-60-1H\Photos 2-14-13\State 16-7-60-1H Pad Photos R2.docx 2/19/2013 4:52:00 PM