

ConocoPhillips Company

CONSTRUCTION LAYOUT FOR

MORAN TRUST #2-1

SECTION 2, T5S, R64W, 6th P.M.

1680' FSL 1853' FEL

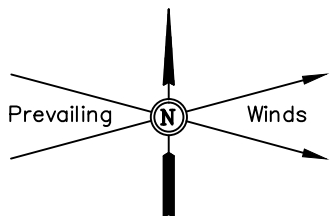


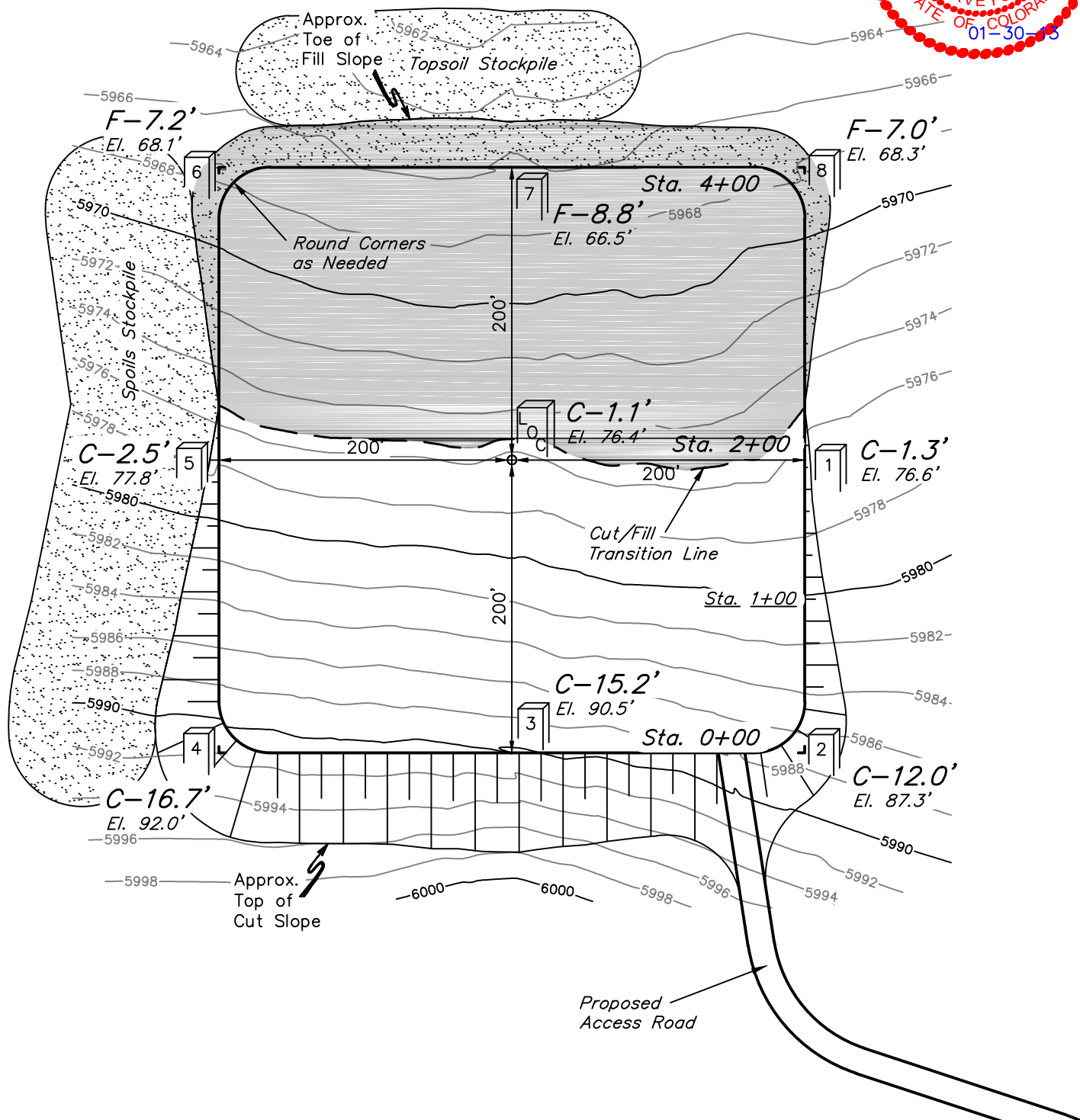

FIGURE #1

SCALE: 1" = 100'

DATE: 01-10-13

DRAWN BY: J.W.

REVISED: 01-30-13



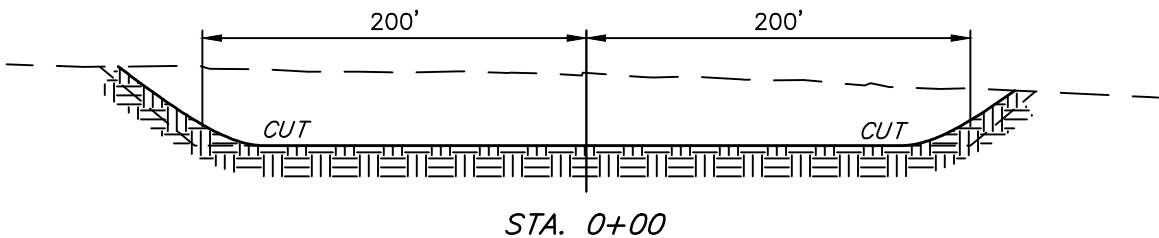
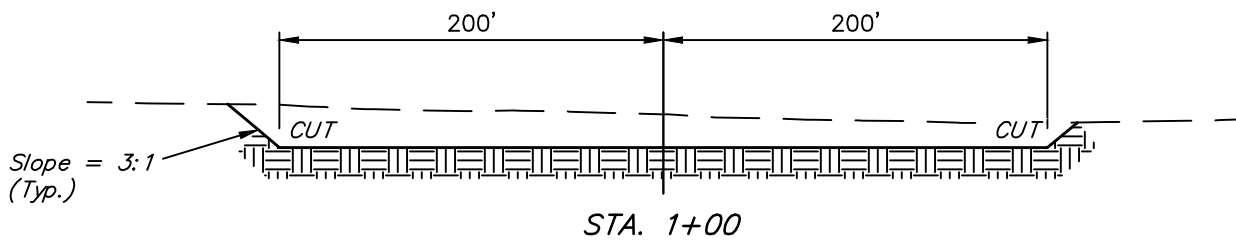
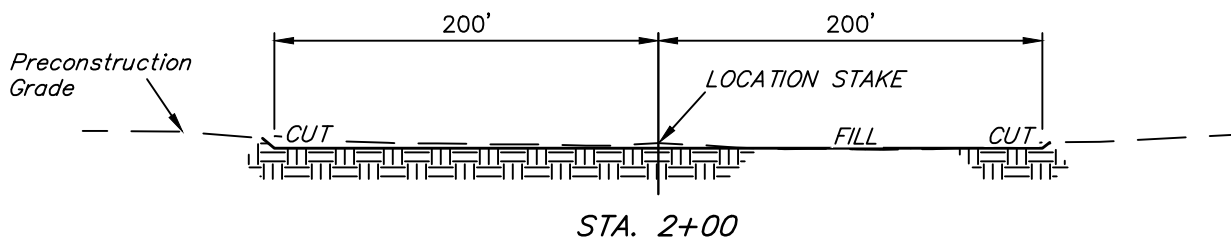
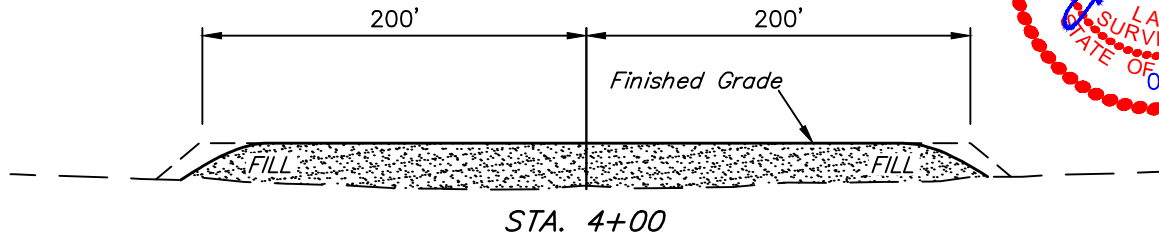
Elev. Ungraded Ground At Loc. Stake = 5976.4'
FINISHED GRADE ELEV. AT LOC. STAKE = 5975.3'

UINTAH ENGINEERING & LAND SURVEYING
85 So. 200 East * Vernal, Utah 84078 * (435) 789-1017

1" = 40'
X-Section
Scale
1" = 100'
DATE: 01-10-13
DRAWN BY: J.W.

ConocoPhillips Company
CONSTRUCTION LAYOUT CROSS SECTIONS FOR
MORAN TRUST #2-1
SECTION 2, T5S, R64W, 6th P.M.
1680' FSL 1853' FEL

FIGURE #2



NOTE:

Topsoil should not be Stripped Below Finished Grade on Substructure Area.

APPROXIMATE ACREAGES

WELL SITE DISTURBANCE = ± 5.991 ACRES
ACCESS ROAD DISTURBANCE = ± 4.170 ACRES
TOTAL = ± 10.161 ACRES

*** NOTE:**

FILL QUANTITY INCLUDES 5% FOR COMPACTION

APPROXIMATE YARDAGES

(6") Topsoil Stripping = 3,890 Cu. Yds.
Remaining Location = 26,600 Cu. Yds.
TOTAL CUT = 30,490 CU. YDS.
FILL = 17,710 CU. YDS.

EXCESS MATERIAL = 12,780 Cu. Yds.
Topsoil = 3,890 Cu. Yds.
EXCESS UNBALANCE = 8,890 Cu. Yds.
(After Interim Rehabilitation)

UINTAH ENGINEERING & LAND SURVEYING
85 So. 200 East * Vernal, Utah 84078 * (435) 789-1017