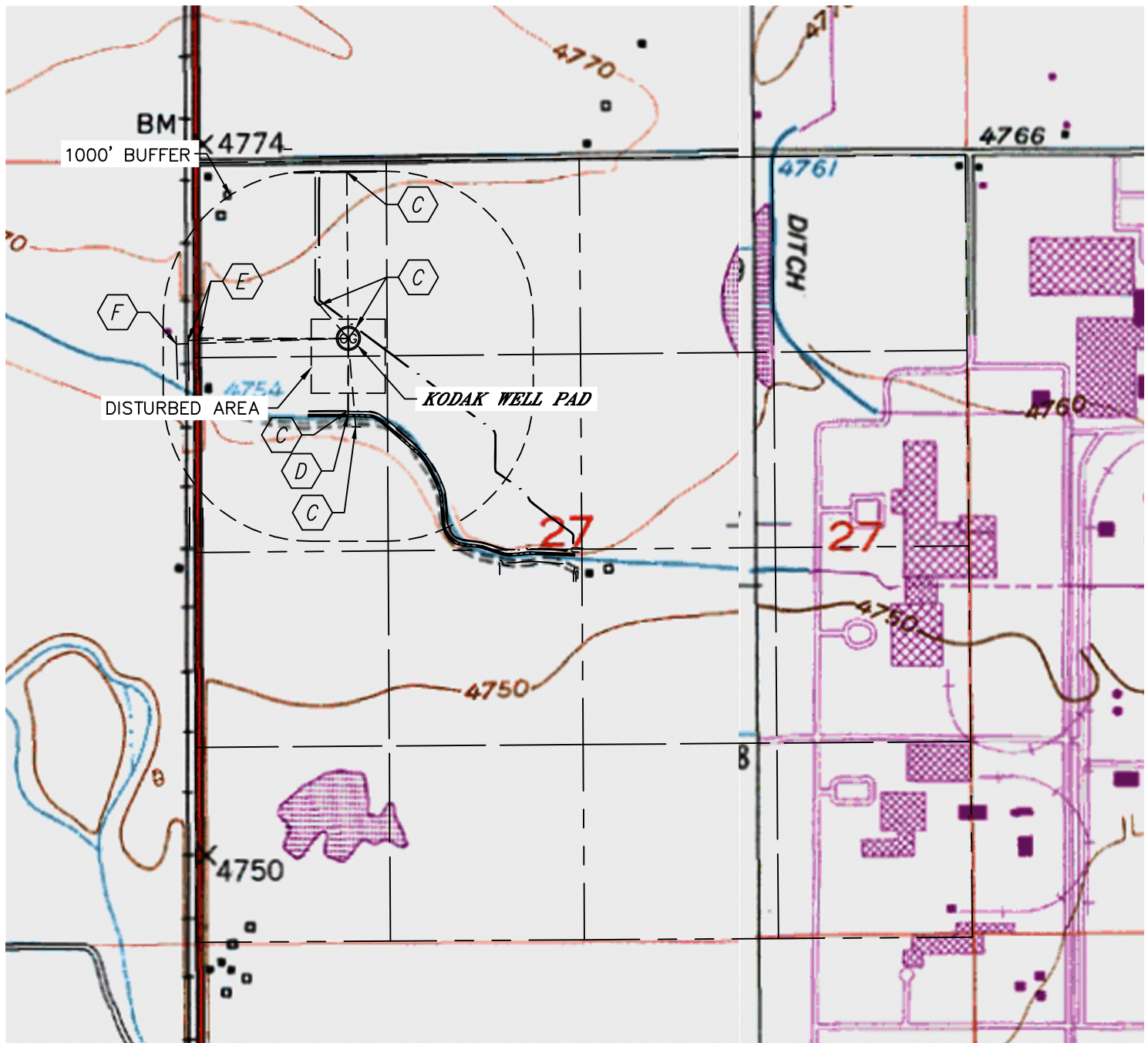






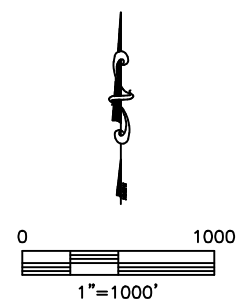
HYDROLOGY MAP

KODAK WELL PAD

SECTION: 27
TOWNSHIP: 6N
RANGE: 67W



- | | |
|---|--|
|  | DITCH 86' NE, 297' NW, 490' S, 599' S, 1123' N |
|  | CANAL 514' S |
|  | BARROW DITCH 1007' W, 1081' W |
|  | LOW AREA 1162' W |



DATE: 1/31/2013
PROJECT#: 2012167