





## LOCATION PHOTOS

|  |  |
|--|--|
| <b>Schneider 1-14-8-60 Pad</b><br><b>NW NW Sec. 14 Twn. 8N Rng. 60W 6<sup>th</sup> PM</b><br><b>Lat: 40.66910 Long: -104.06268</b> | <b>Carrizo Oil &amp; Gas, Inc</b><br><b>Weld County, CO</b><br><b>Date of Pictures: 10/22/2012</b> |
|   |                  |
| <b>PAD NORTH</b>   | <b>PAD EAST</b>  |
|    |                 |
| <b>PAD SOUTH</b>   | <b>PAD WEST</b>  |



**GEOSURV Inc.** 520 Stacy CT Suite B Lafayette CO 80026 ph 303 666 0379 fx 303 665 6320

G:\GEOSURV\WeldzNorth\Carrizo 110004\Wellplats\Schneider 1-14-8-60 .38\Carrizo-Schneider 10-22-12\Schneider 1-14-8-60 Pad Photos R1.docx 11/12/2012 3:48:00 PM