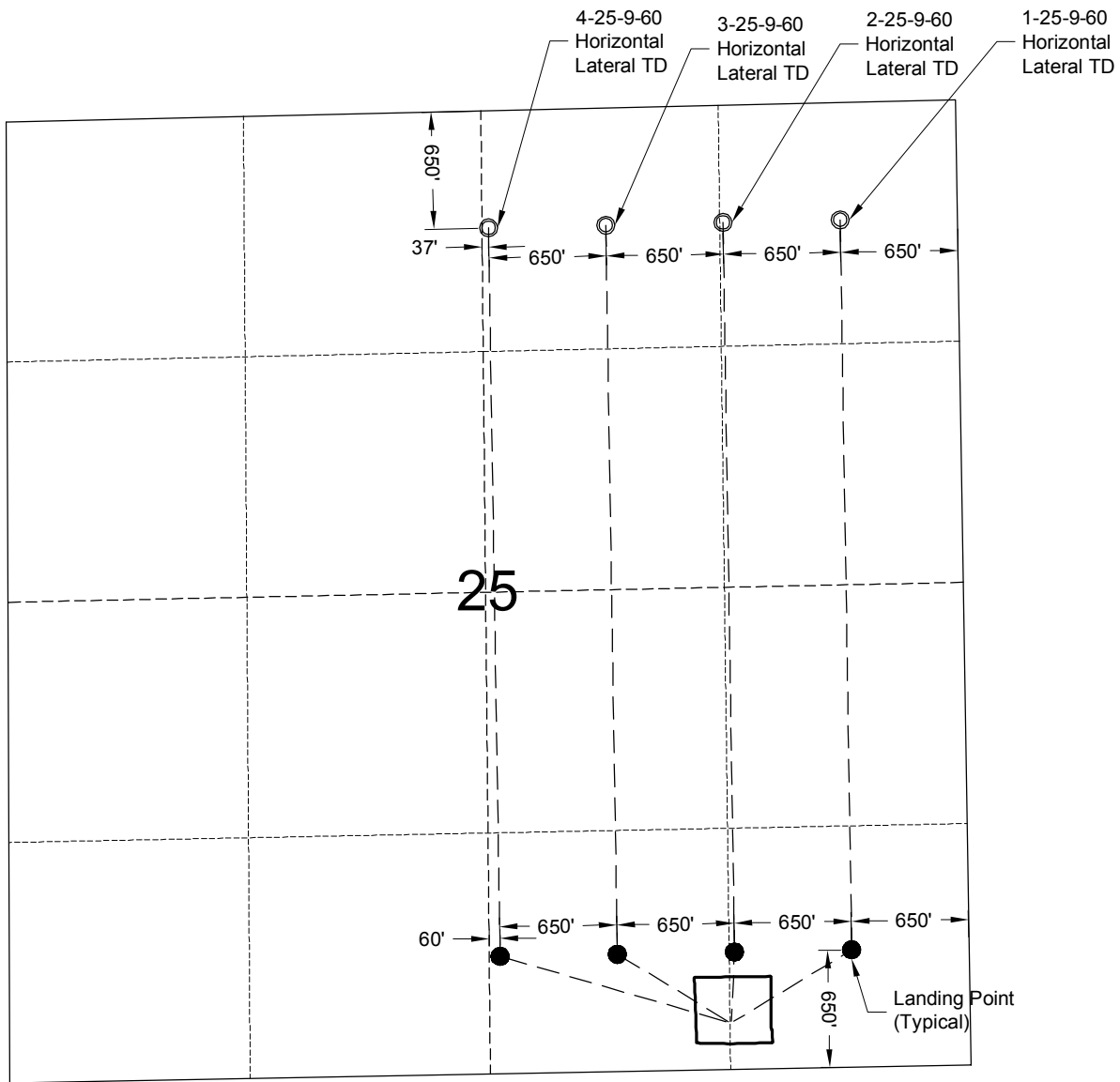
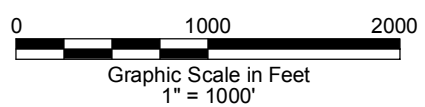
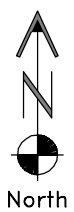


MULTI-WELL PLAN



DWG: G:\GEO SURV\Well\North\Carrizo 110004\Well\plate\Shull 25-9-60\Shull 1-25-9-60 F2A R2.dwg USER: MTC DATE: Feb 11, 2013 4:21pm



2/11/13

GEO SURV

LAND SURVEYING AND MAPPING
LAFAYETTE - WINTER PARK
Ph 303 666 0379 Fx 303 665 6320

CARRIZO NIOBRARA LLC
SHULL 1-25-9-60 PAD

SE1/4 SE1/4 SECTION 25 T9N R6W
6th PM WELD COUNTY COLORADO