



Scale 1:240 (5"=100') Imperial
Measured Depth Log

Well Name: McELMO DOME YELLOW JACKET YA-7
Location: SHL: QQ, Section: TWP RGE 13,T-37 N, R18 W
License Number: API
Spud Date: 09/30/2012
Surface Coordinates:
Region: MONTEZUMA
Drilling Completed: XX/XX/2012
Bottom Hole
Coordinates:
Ground Elevation (ft): 6692.30' K.B. Elevation (ft): 6717.30'
Logged Interval (ft): 8004 To: ' Total Depth (ft): '
Formation: Leadville
Type of Drilling Fluid: Fresh Water

Printed by MUD.LOG from WellSight Systems 1-800-447-1534 www.WellSight.com

OPERATOR

Company: KINDER MORGAN CO2 CO LP
Address:

GEOLOGIST

Name: ANNA NEGRETE
Company: ABOVE ENTERPRISE
Address: 510 Old Lubbock Hwy
Snyder Tx 79549



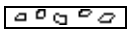


Cores






DSTs





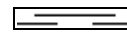
Comments






Nabors Rig 148

ROCK TYPES

 Anhy
 Bent
 Brec
 Cht
 Clyst




















 Coal
 Congl
 Dol
 Gyp
 Igne











 Lmst
 Meta
 Mrlst
 Salt
 Shale

 Shcol
 Shgy
 Sltst
 Ss
 Till









ACCESSORIES

MINERAL

 Anhy
 Arggrn
 Arg
 Bent
 Bit
 Brecfrag
 Calc
 Carb
 Chtdk
 Chtlt
 Dol
 Feldspar
 Ferrpel
 Ferr
 Glau
 Gyp
 Hvymin
 Kaol
 Marl



 Minxl
 Nodule
 Phos
 Pyr
 Salt
 Sandy
 Silt
 Sil
 Sulphur
 Tuff






FOSSIL

 Algae
 Amph
 Belm
 Bioclst
 Brach
 Bryozoa
 Cephal
 Coral












 Crin
 Echin
 Fish
 Foram
 Fossil
 Gastro
 Oolite
 Ostra
 Pelec
 Pellet
 Pisolite
 Plant
 Strom

STRINGER

 Anhy
 Arg
 Bent
 Coal
 Dol









 Gyp
 Ls
 Mrst
 Sltstrg
 Ssstrg

TEXTURE

 Boundst
 Chalky
 Cryxln
 Earthy
 Finexln
 Grainst
 Lithogr
 Microxln
 Mudst
 Packst
 Wackest

OTHER SYMBOLS




POROSITY

 Earthy
 Fenest
 Fracture
 Inter
 Moldic
 Organic
 Pinpoint
 Vuggy

SORTING

 Well
 Moderate
 Poor

ROUNDING

 Rounded
 Subrnd
 Subang

 Angular

OIL SHOW

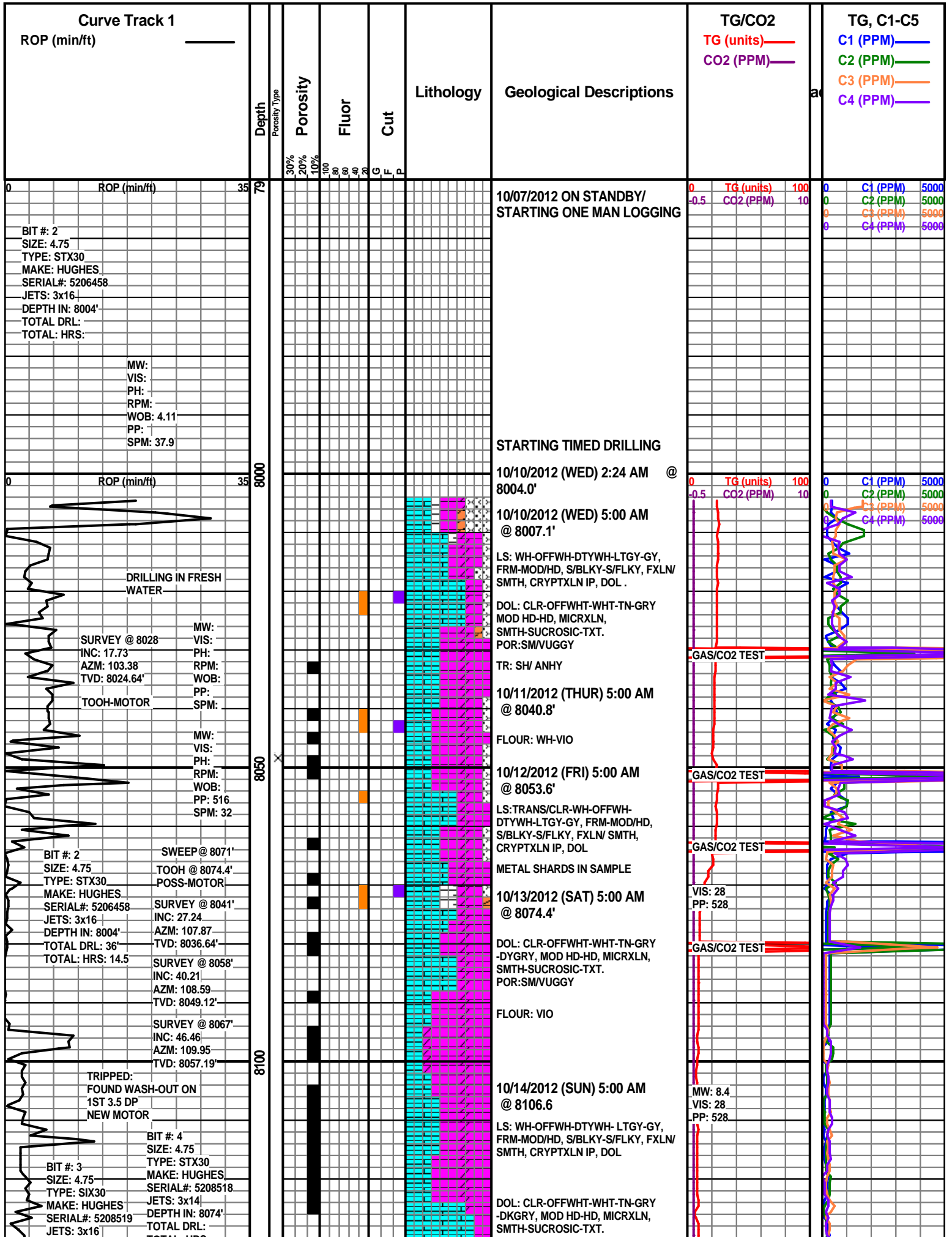
 Even
 Spotted
 Ques
 Dead

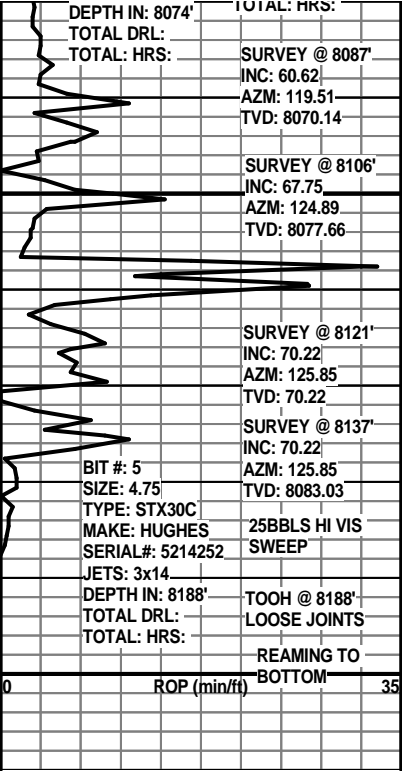
INTERVAL

 Core
 Dst

EVENT

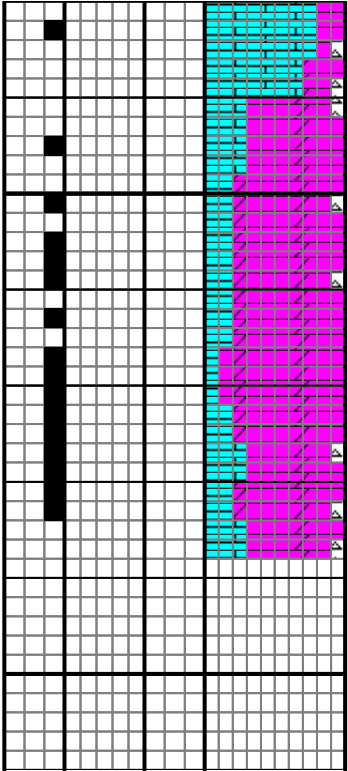
 Rft
 Sidewall





8150

8200



POR:SM/VUGGY
LS: DRTYWH-RDBRN/ VRY TIGHT
TR: CHT

LS: WH-OFFWH-DTYWH- LTGY-GY,
FRM-MOD/HD, S/BLKY-S/FLKY, FXLN/
SMTH, CRYPTXLN IP, DOL

DOL: CLR-OFFWHT-WHT-TN-GRY
-DKGRY, MOD HD-HD, MICRXLN,
SMTH-SUCROSIC-TXT.
POR:SM-VUGGY/PINPNT

TR: CHT

10/15/2012 (MON) 5:00 AM
@ 8183.7'

10/16/2012 (TUES) 5:00 AM
@ 8188.11'

10/17/2012 (WED) 5:00 AM
@ 8188.11'

