



Weatherford®

6 3/4 in. & 4 3/4 in.
WeatherfordM/LWD™
Gamma Ray & Resistivity
1 in. & 5 in. MEASURED DEPTH
RECORDED DATA

Company: <u>Anadarko</u>	
Well: <u>Reigle 28N-4HZ</u>	
Field: <u>Wattenburg</u>	
Rig: <u>Xtreme 23</u>	
County: <u>Weld</u>	
Location	COMPANY WELL FIELD RIG COUNTY API #
	<u>Anadarko</u> <u>Reigle 28N-4HZ</u> <u>Wattenburg</u> <u>Xtreme 23</u> <u>Weld</u> <u>05-123-36138</u>
Latitude: 40.162028° N Longitude: 104.667910° W	X = 3,232,556 ft Y = 1,302,961 ft
Other Services: Temperature and Directional	
Mag Decl: 8.64° Mag Dip: 66.80°	

Permanent Datum: <u>Mean Sea Level</u>						
Log Measured From: <u>Drill Floor</u>	Elev: <u>4872 ft</u> above perm. datum					
Depth Reference: <u>Drillers Tally</u>	Total Depth: <u>11469 ft</u>					
Depth Logged: <u>6473 ft</u>	Runs: <u>3</u>					
Date Logged: <u>26-Dec-12</u> to <u>30-Dec-12</u>	Spud Date: <u>23-Dec-12</u>					
Elevation						
K.B. Top Drive G.L. 4858 ft D.F. 4872 ft W.D. Land						
Borehole Record						
Hole Size	From	To	Size	Weight	From	To
12.250 in.	0 ft	839 ft	9.625 in.	53.5 lb/ft	Surface	839 ft
8.750 in.	839 ft	7364 ft	7.000 in.	26 lb/ft	Surface	7364 ft
6.125 in.	7364 ft	11469 ft				

Borehole Deviation Record				Mud Record			
Hole Size	Min. Inc.	Max. Inc.	Type	Weight	From	To	
8.750 in.	0.35°	84.95°	WBM	9.70 - 10.20 ppq	6525 ft	7364 ft	
6.125 in.	87.47°	91.85°	WBM	9.30 ppq	7364 ft	11469 ft	

All interpretations of log data are opinions based on inferences from electrical or other measurements. Weatherford International does not guarantee the accuracy or correctness of any interpretation or recommendation and we shall not be liable or responsible for any loss, cost, damages or expenses incurred or sustained by anyone resulting from any interpretation or recommendation made by any of our employees or agents.

RUN SUMMARY							
M/LWD Run Number		2	3				
Bit Size	in.	8.750	6.125				
Bit Type		PDC	PDC				
Bit TFA	sq.in.	0.982	0.982				
Bit Start Depth	ft	6525	7364				
Bit End Depth	ft	7364	11469				
Top Log Interval	ft	6473	7386				
Bottom Log Interval	ft	7364	11469				
Begin Log Time	hrs	1:56	15:52				
Begin Log Date	DD-MMM-YY	26-Dec-12	29-Dec-12				
End Log Time	hrs	4:20	21:27				
End Log Date	DD-MMM-YY	27-Dec-12	30-Dec-12				
Drill or Wipe		Drill	Drill				
Flow Rate	gal/min	582	300				
Max AV / CV @ MWD	ft/min	445 / 332	491 / 364				
Min Inc @ Depth	deg @ ft	1.38 @ 6518	87.47 @ 10309				
Max Inc @ Depth	deg @ ft	84.95 @ 7364	91.85 @ 9797				
MUD DATA							
Depth	ft	7364	11469				
Fluid Type		WBM	WBM				
Mud Weight	ppg	10.20	9.30				
Plastic Viscosity	cP	10	10				
Solids / Sand	%	9.70 / 0.30	5.20 / 0.30				
NaCl Equiv. Chlorides	ppm	2392	2475				
pH		9.0	8.8				
Oil:Water Ratio	% Vol	1.1 : 98.9	1.6 : 98.4				
Rm @ Temperature	ohm-m @ deg F	N/A	1.80 @ 73				
Rmc @ Temperature	ohm-m @ deg F	N/A	1.75 @ 73				
Rmf @ Temperature	ohm-m @ deg F	N/A	1.20 @ 73				
KCl	% Vol	0	0				
Client Representative		R. McPeters	R. McPeters				
WeatherfordM/LWD Engineer		D. Palmer	S. Christy				

EQUIPMENT SUMMARY					
M/LWD Run Number	2	3			
HEL Serial Number	CP20738PDYBR-T01	NW22474PDBB4.75			
MFR Serial Number	N/A	NW22475RBBK4.75			
SAGR Serial Number	N/A	NW22477JB4.75			
IDS Serial Number	N/A	NW22514BI4.75			
Sensor to Bit Offsets / Acquisition Rates					
Directional	ft / sec	58.73 / RT	55.46 / RT		
Gamma Ray	ft / sec	44.52 / 10	40.92 / 5		
Resistivity	ft / sec	N/A	76.54 / 5		
Other Information					
Total BHA Length	ft	2863.95	6183.69		
BHA Assembly Type		Steerable	Steerable		
Stabilizer Location	ft	N/A	36.09		
Stabilizer Location	ft	N/A	111.00		
Run Circulating Time	hr	29.21	35.15		
Run Drilling Time	hr	15.15	15.63		

MUD SUMMARY

Date and Time	Run	Bit Depth	Mud Weight	% K	Rm @ Temp	Rmf @ Temp	Rmc @ Temp	BHCT
27 Dec 12 @ 20:00	02	7364 ft	10.20 ppg	0	N/A	N/A	N/A	172 F
29 Dec 12 @ 20:00	03	11469 ft	9.30 ppg	0	1.80 @ 73 F	1.20 @ 73 F	1.75 @ 73 F	221 F

M/LWD RUN REMARKS

Run Number: 2 :: REAL TIME DATA LOG

WFT Services Provided:

Real Time Logging: Gamma Ray and Temperature.

Directional Services: On demand Inclination and Azimuth.

Borehole and Environmental Correction:

Collar O.D.: 6.750 in.

Gamma Ray: Collar O.D., collar I.D. and K1 factor.

Collar I.D.: 3.250 in.

K1 Factor: 3.164

KCl Concentration: 0%

Run Number: 3 :: RECORDED DATA LOG

WFT Services Provided:

Recorded and Real Time Logging: Gamma Ray, Deep, Medium and Shallow Resistivity, and Temperature.

Directional Services: On demand Inclination and Azimuth.

Borehole and Environmental Correction:

Hole Size: 6.125 in.

Gamma Ray: Corrected for mud weight, hole size and KCl concentration.

Mud Weight: 9.30 ppg

Resistivities: Corrected for borehole temperature, hole size, drilling fluid resistivity and dielectric correction.

Borehole Temperature: 212° F

Drilling Fluid Resistivity: 0.656 ohm-m

KCl Concentration: 0%

M/LWD LOG COMMENTS

Comment No. 2-1

Start of MWD Drilling Run 02

Weatherford International provided 6 3/4 in. Directional, Gamma Ray and Temperature for Run 02.

Run 02 started formation drilling December 26, 2012 at 01:56 at 6525 MD / 6478 TVD. Weatherford International logged the 8.750 in. borehole.

The WBM at the start of drilling was 10.20 ppg.

Comment No. 2-2

End of MWD Drilling Run 02

Run 02 ended drilling formation December 27, 2012 at 04:20 at 7364 MD / 7043 TVD.

The WBM at the end of drilling was 10.20 ppg.

Comment No. 3-1

RECORDED DATA LOG

Start of LWD Drilling Run 03

Weatherford International provided 4 3/4 in. Directional, Resistivity, Gamma Ray, and Temperature for Run 03.

Run 03 started formation drilling December 29, 2012 at 15:52 at 7364 MD / 7043 TVD. Weatherford International logged the 6.125 in. borehole.

The WBM at the start of drilling was 9.30 ppg.

Comment No. 3-2

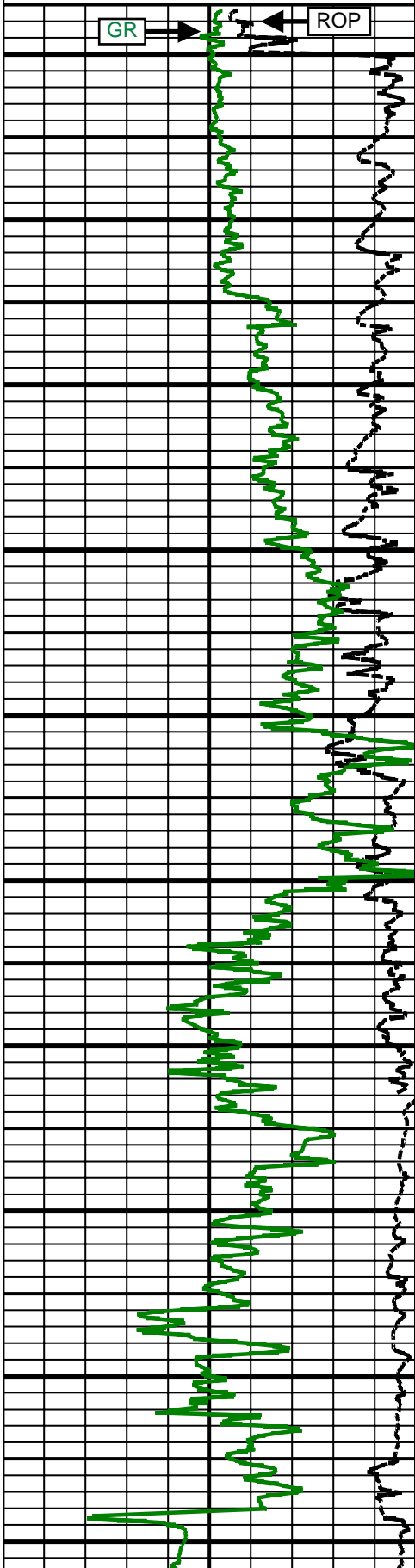
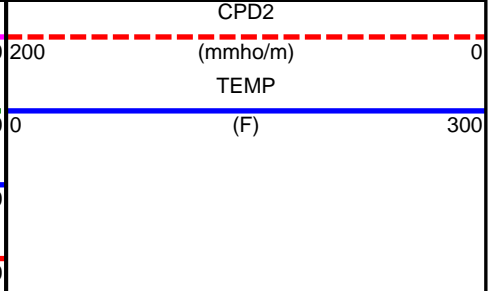
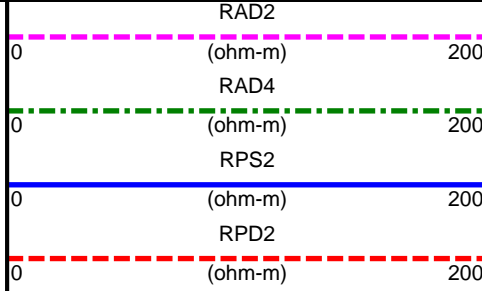
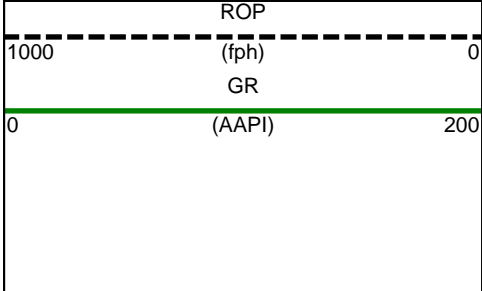
End of LWD Drilling Run 03

Run 03 ended drilling formation December 30, 2012 at 21:27 at 11469 MD / 7051 TVD.

The WBM at the end of drilling was 9.30 ppg.

CURVE SPECIFICATIONS				
CURVE TYPE	MNEMONIC	UNITS	COMMENTS	CORRECTIONS
Rate of Penetration	ROP	fph	Rate of Penetration 3.0 ft window 0.5 ft Exponential Smoothing	None
Gamma Ray	GR	AAPI	Gamma Ray 3.0 ft window 0.5 ft Exponential Smoothing	See M/LWD Run Remarks
Deep Phase Resistivity	RPD2	ohm-m	2 MHz Deep Phase Resistivity 3.0 ft window 0.5 ft Exponential Smoothing	
Deep Attenuation Resistivity	RAD2	ohm-m	2 MHz Deep Attenuation Resistivity 3.0 ft window 0.5 ft Exponential Smoothing	
Deep Attenuation Resistivity	RAD4	ohm-m	400 kHz Deep Attenuation Resistivity 3.0 ft window 0.5 ft Exponential Smoothing	
Shallow Phase Resistivity	RPS2	ohm-m	2 MHz Shallow Phase Resistivity 3.0 ft window 0.5 ft Exponential Smoothing	
Deep Phase Conductivity	CPD2	mmho/m	2 MHz Deep Phase Conductivity 3.0 ft window 0.5 ft Exponential Smoothing	
Temperature	TEMP	F	Temperature 3.0 ft window 0.5 ft Exponential Smoothing	None

1 Inch - Measured Depth



6500 MD

6600 MD

6700 MD

6800 MD

6900 MD

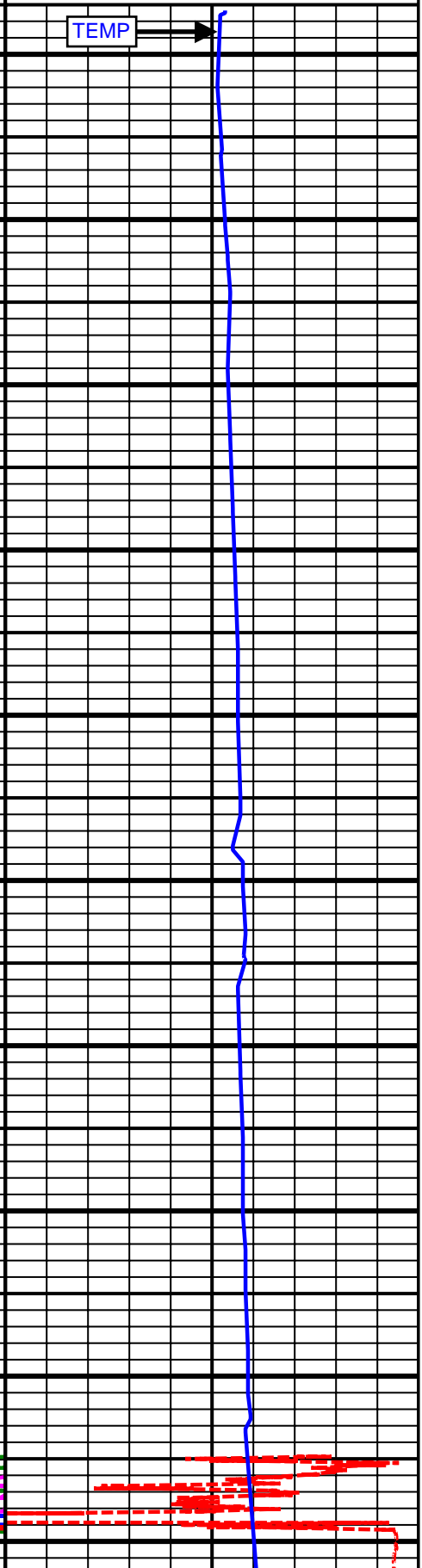

7000 MD

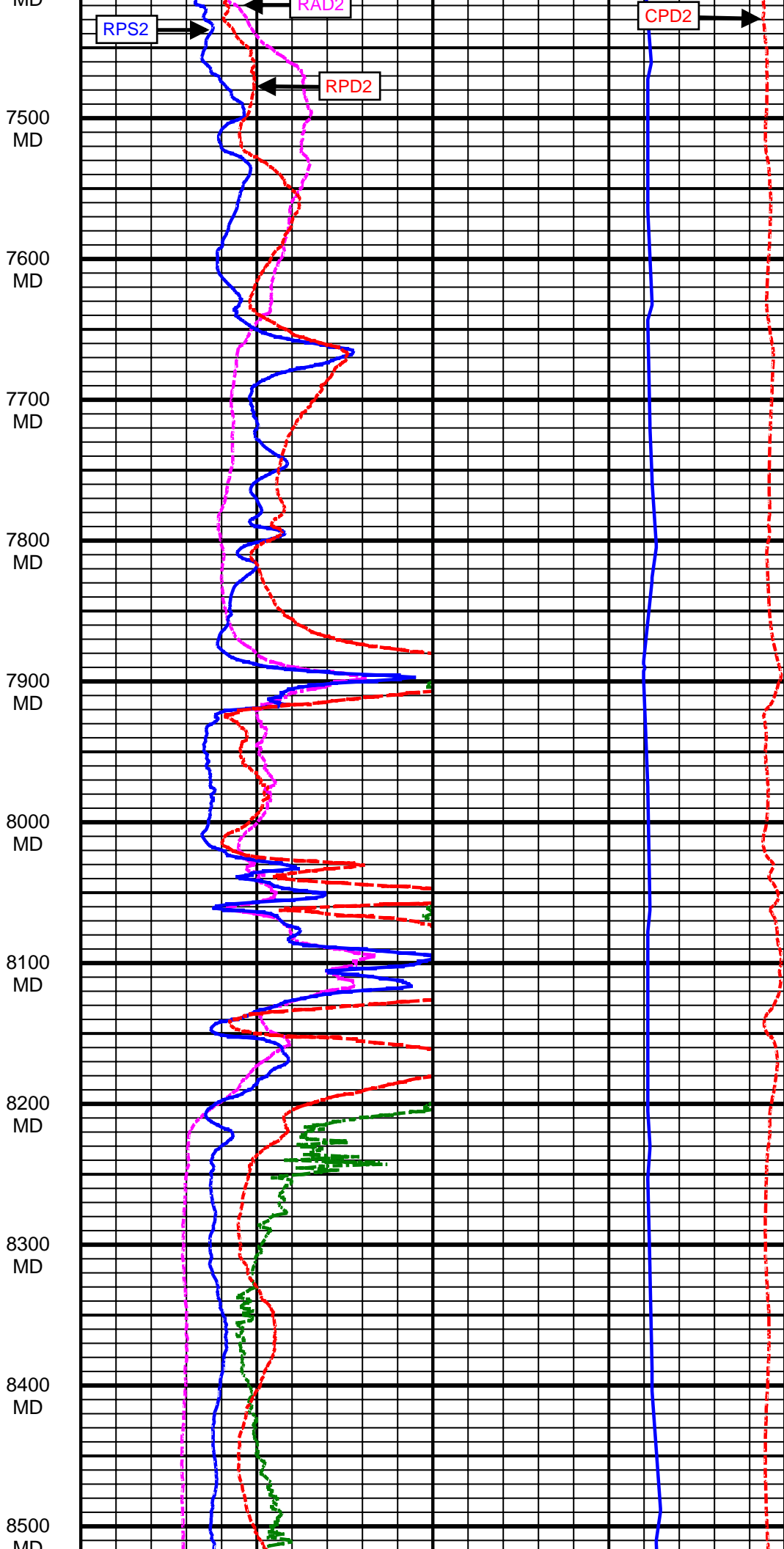
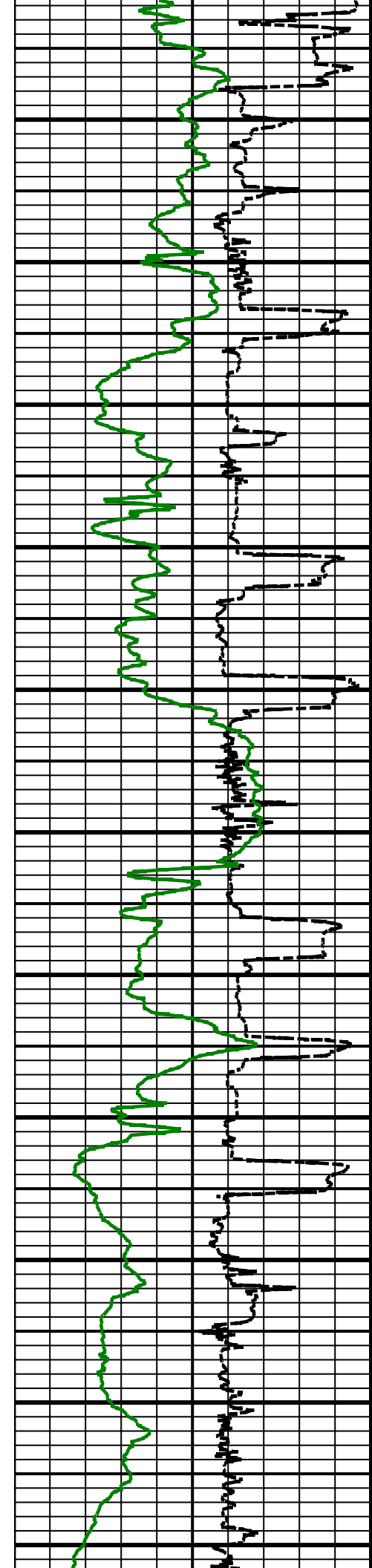
7100 MD

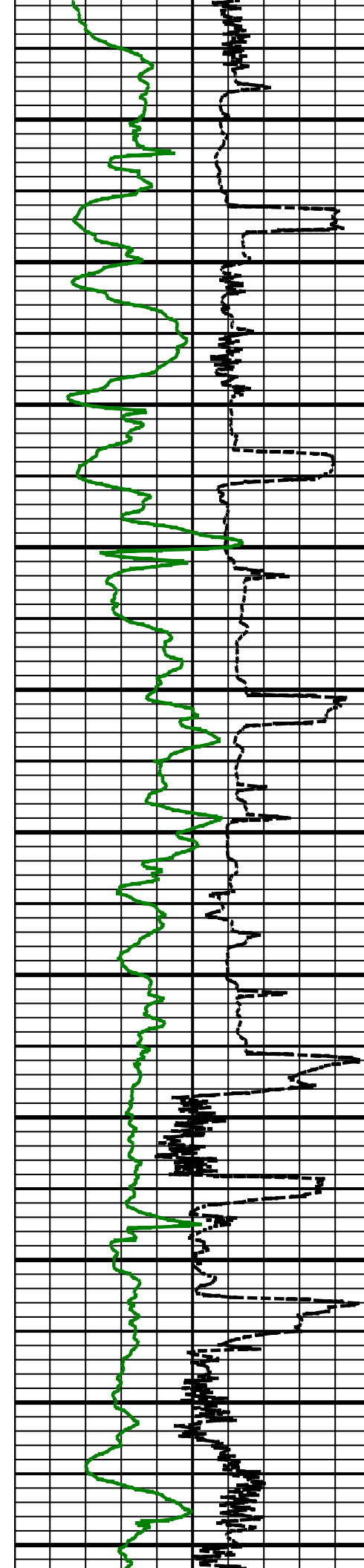
7200 MD

7300 MD

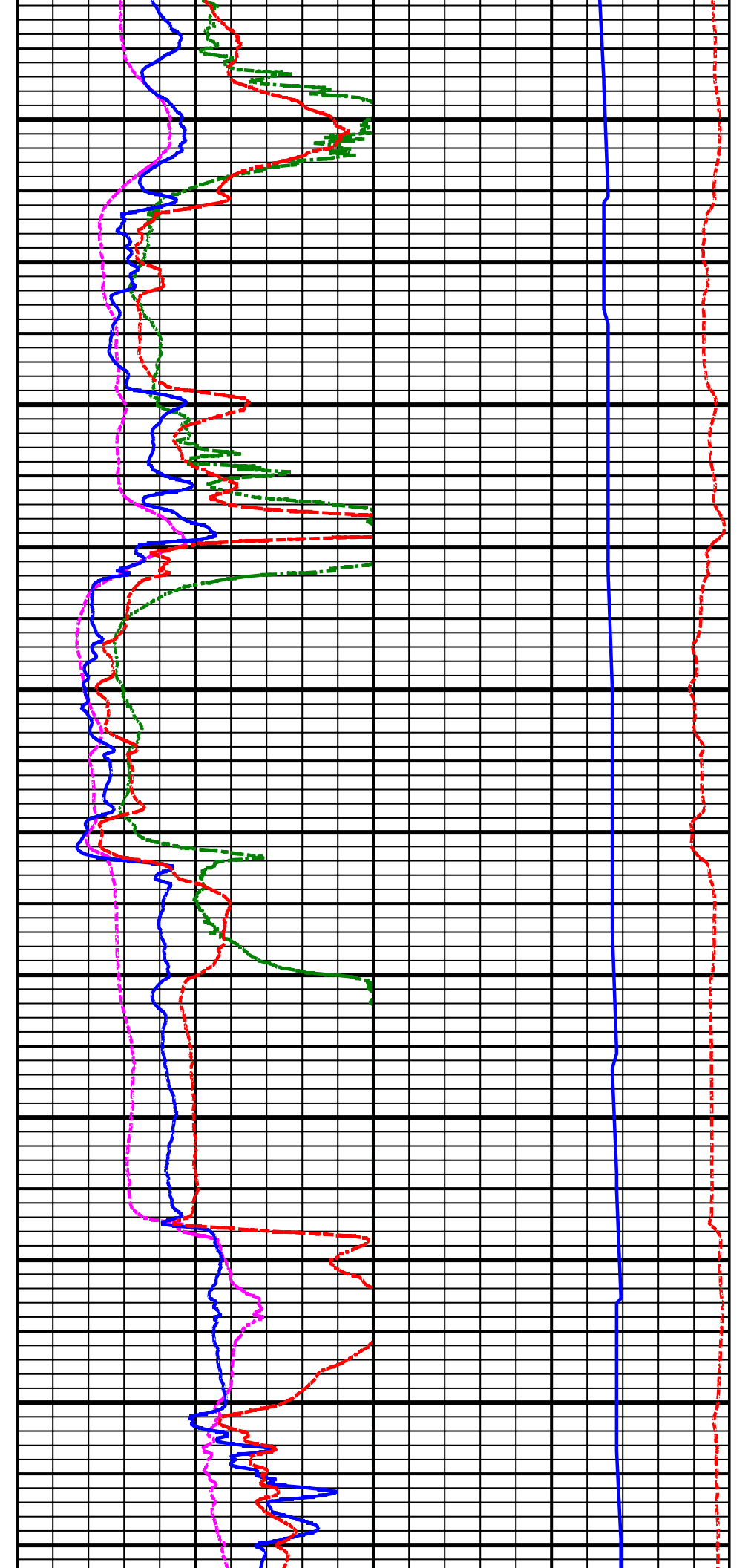
7400 MD

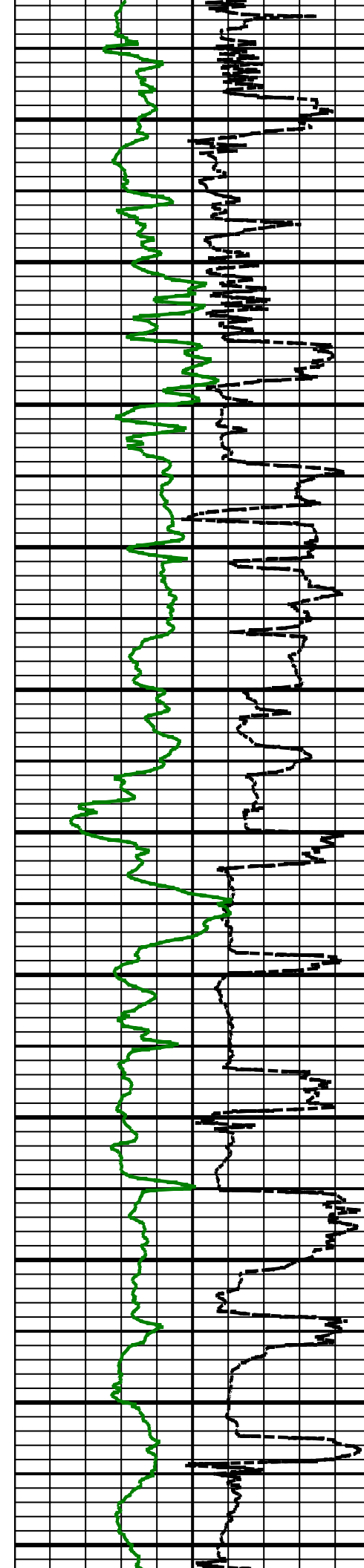




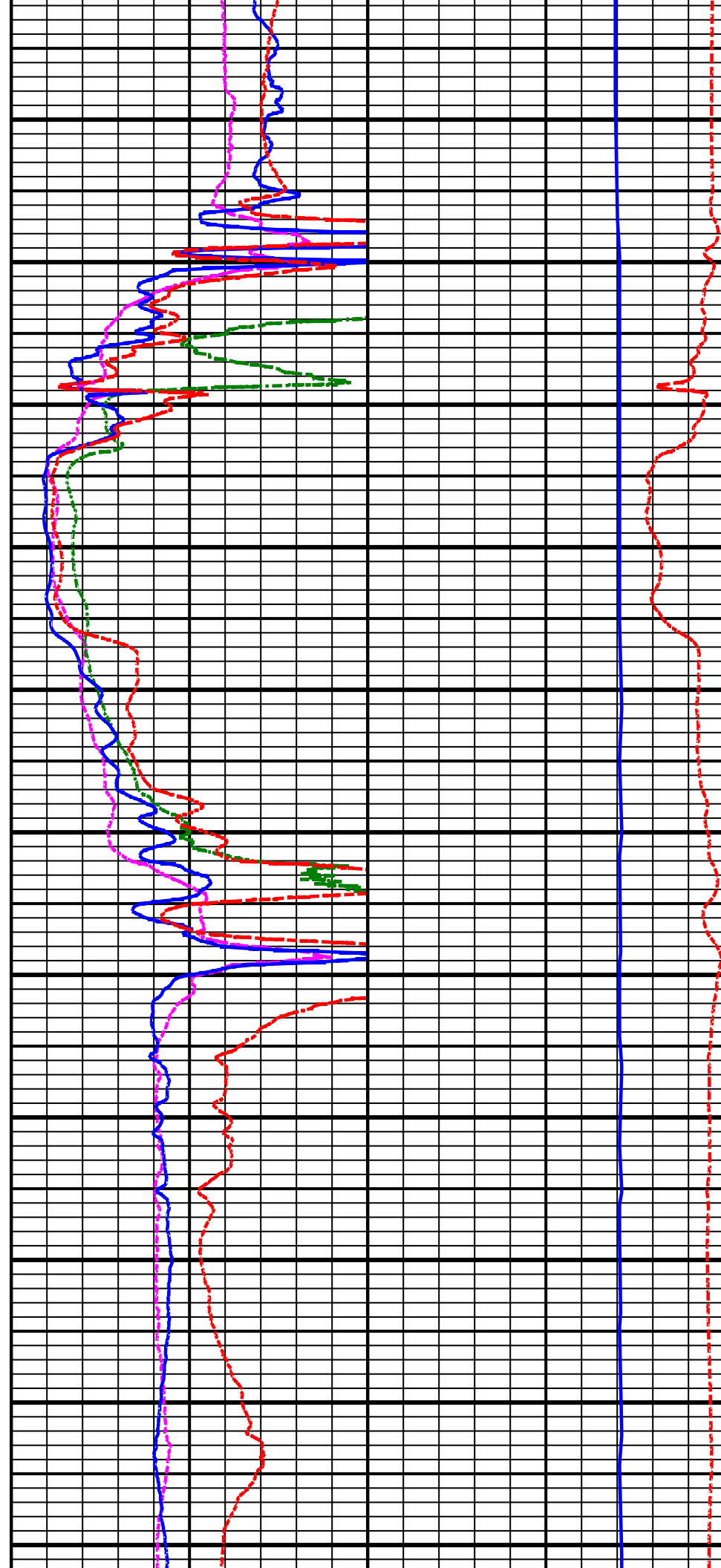


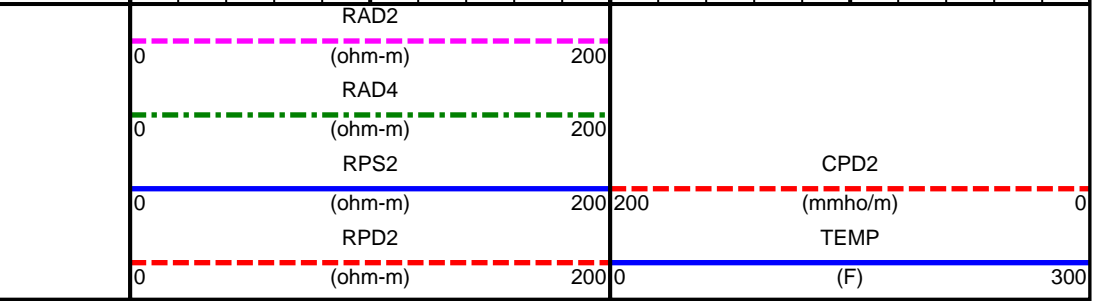
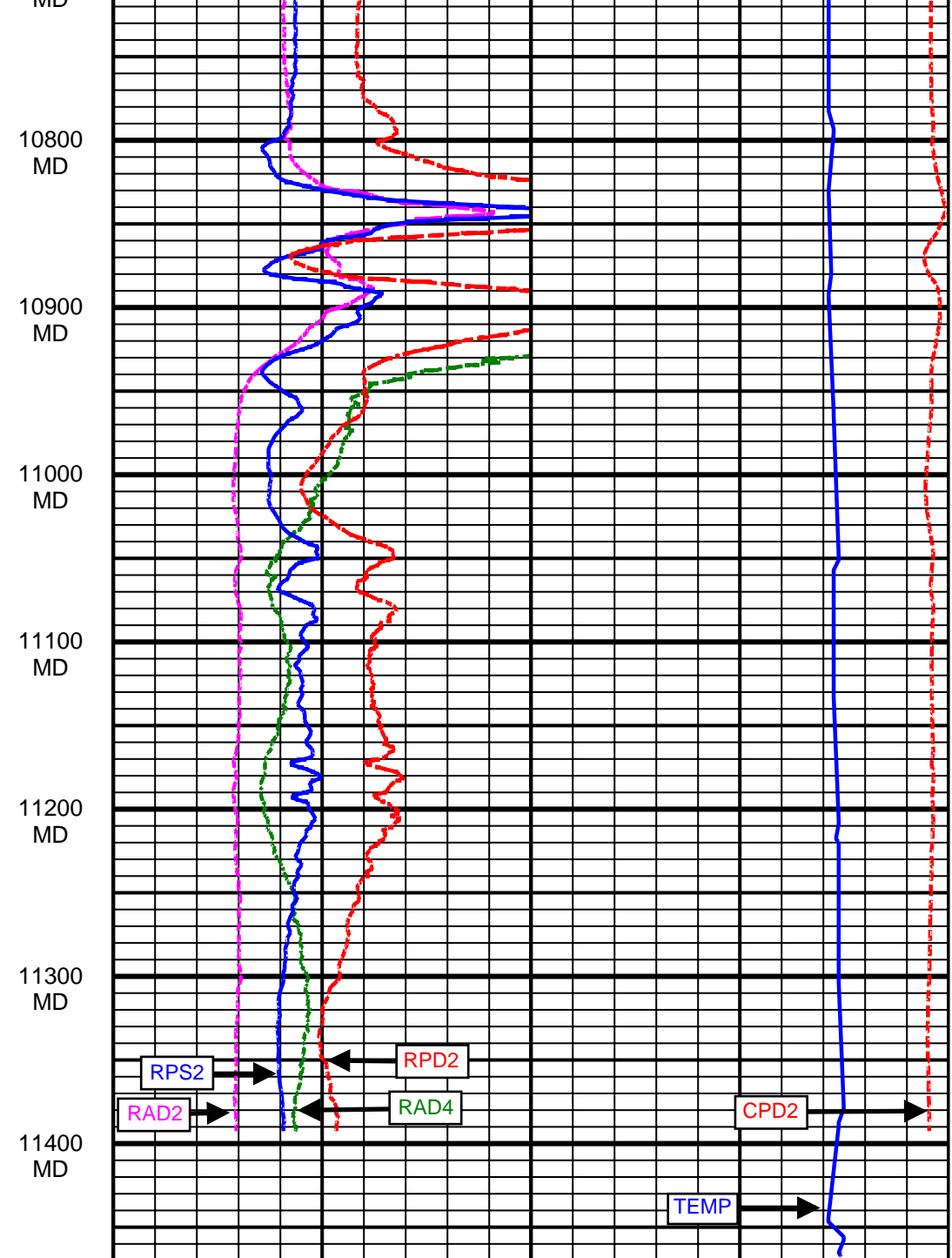
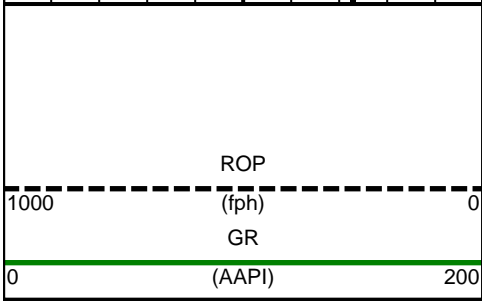
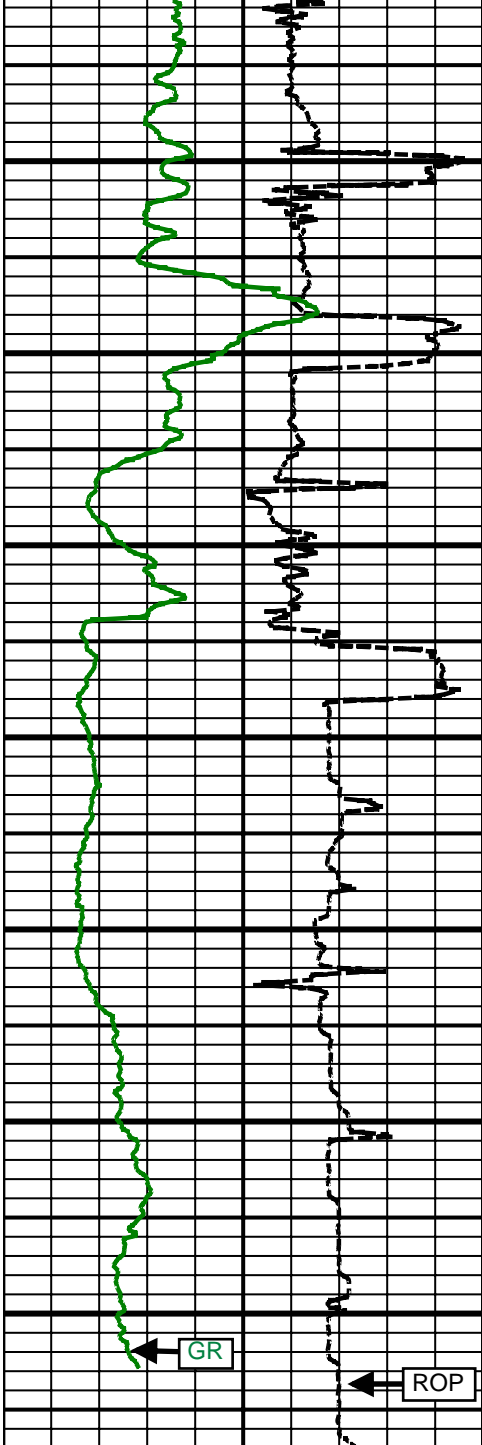
MD
8600
MD
8700
MD
8800
MD
8900
MD
9000
MD
9100
MD
9200
MD
9300
MD
9400
MD
9500
MD
9600
MD



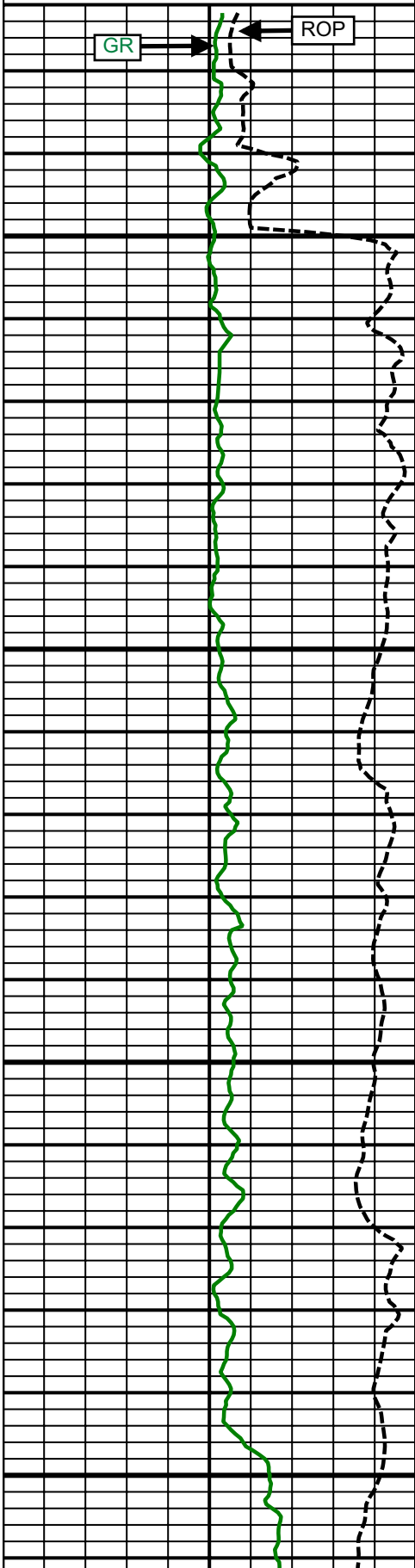
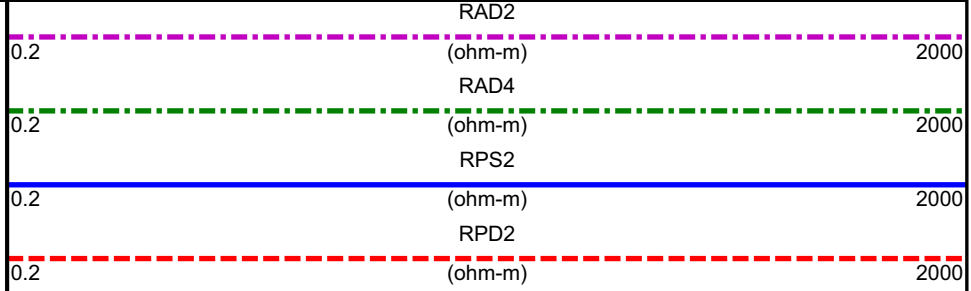
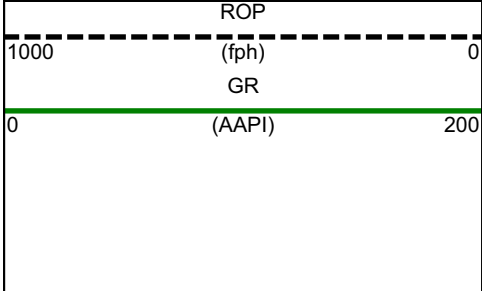


MD
9700
MD
9800
MD
9900
MD
10000
MD
10100
MD
10200
MD
10300
MD
10400
MD
10500
MD
10600
MD
10700
MD





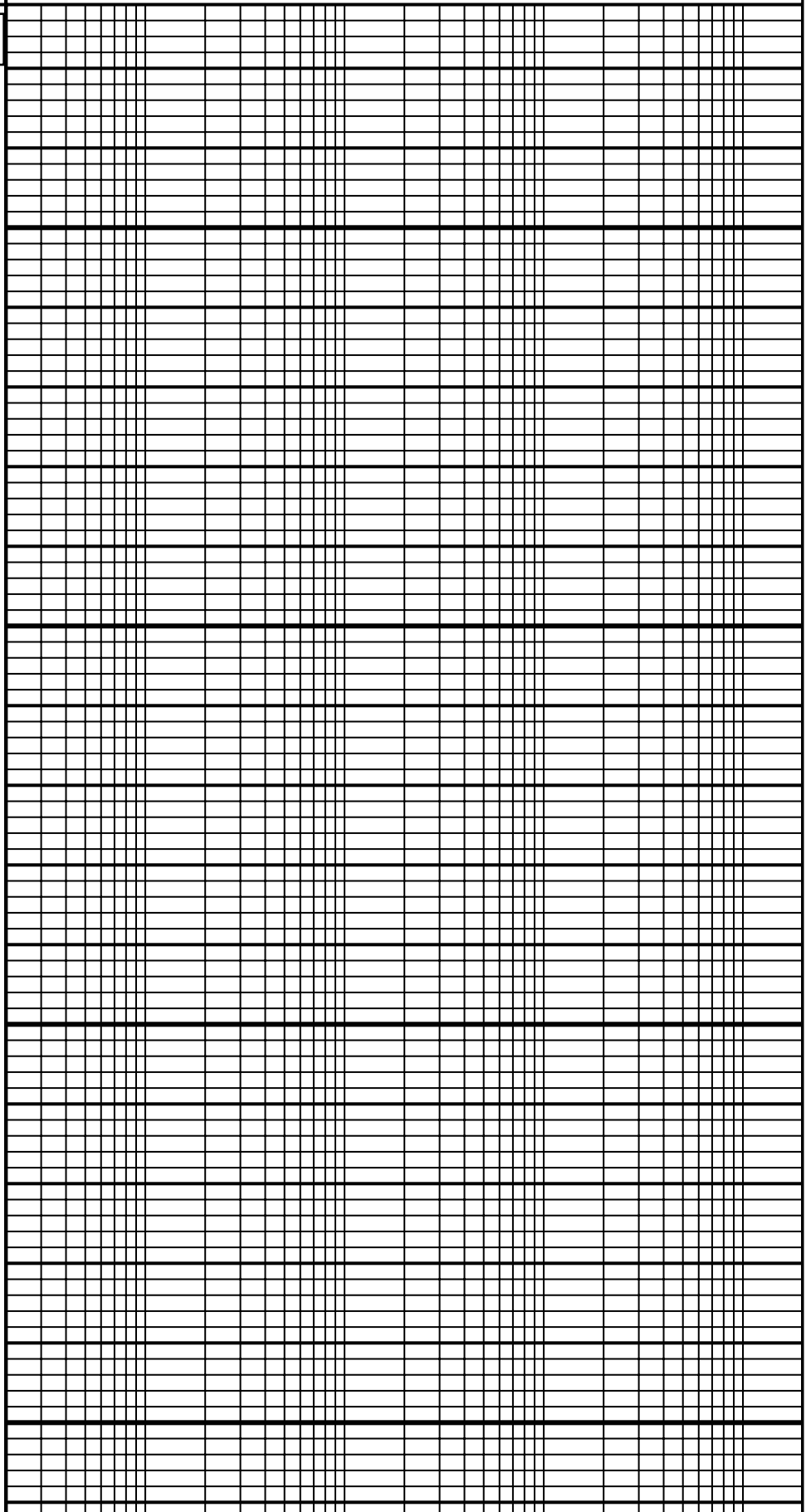
5 Inch - Measured Depth

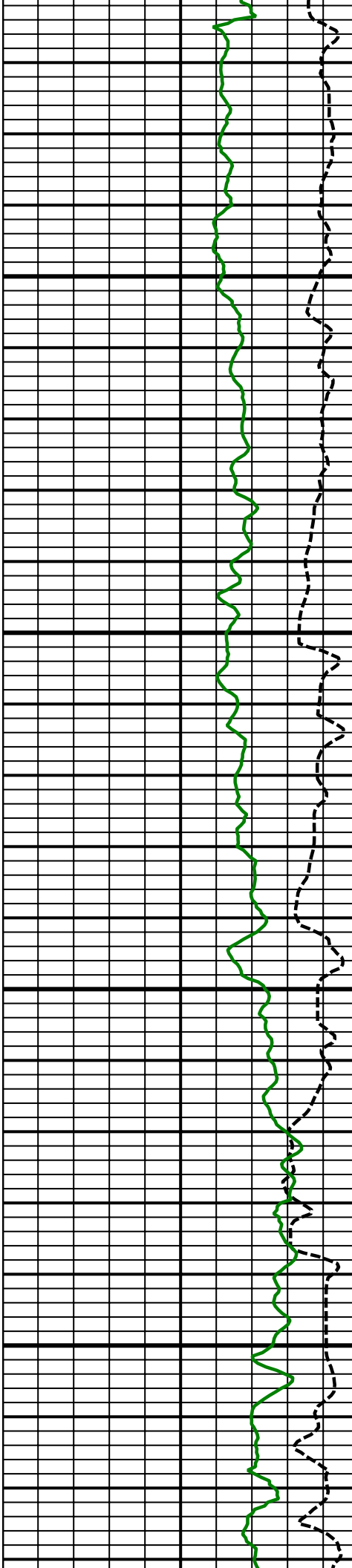


Comment
No. 2-1

6500
MD

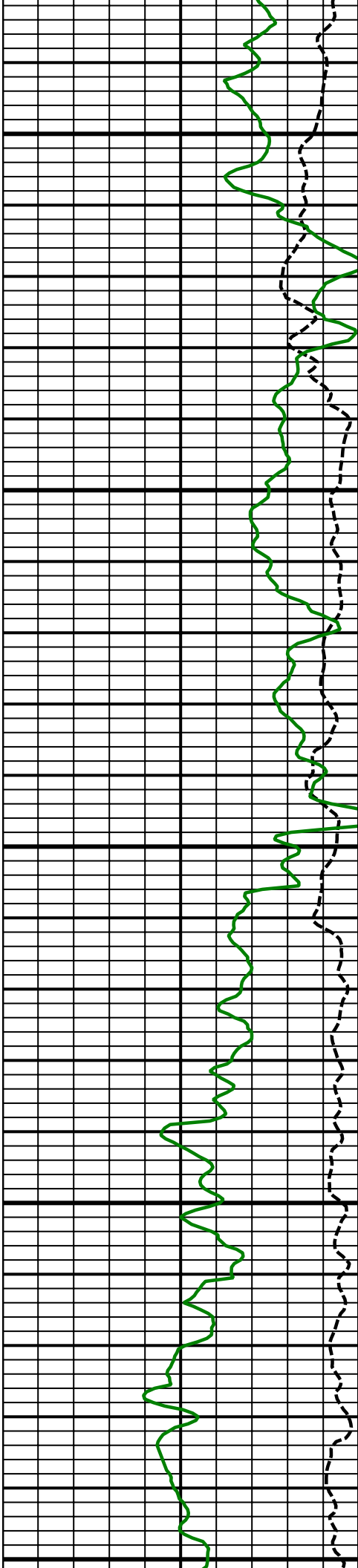
6600
MD





6700
MD

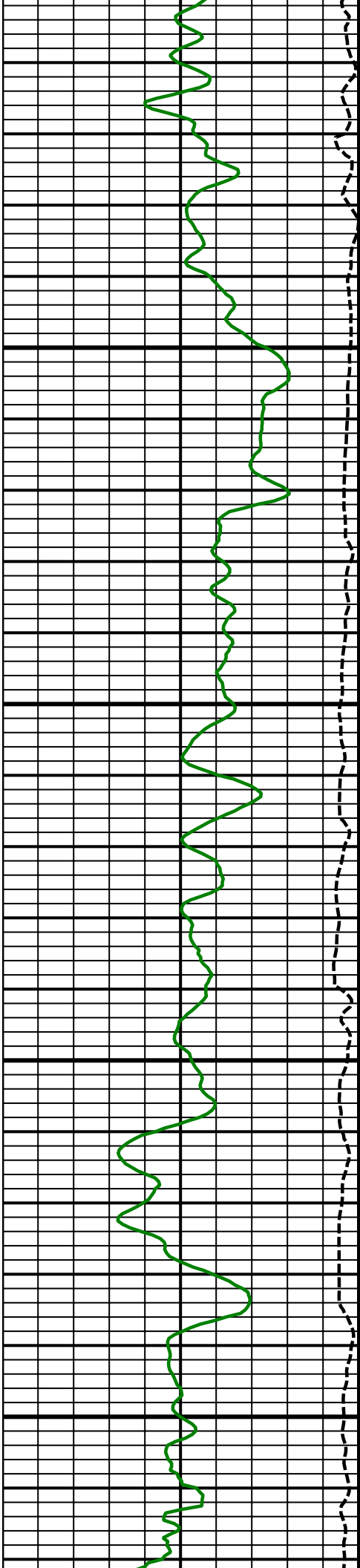
6800
MD



6900
MD

7000
MD

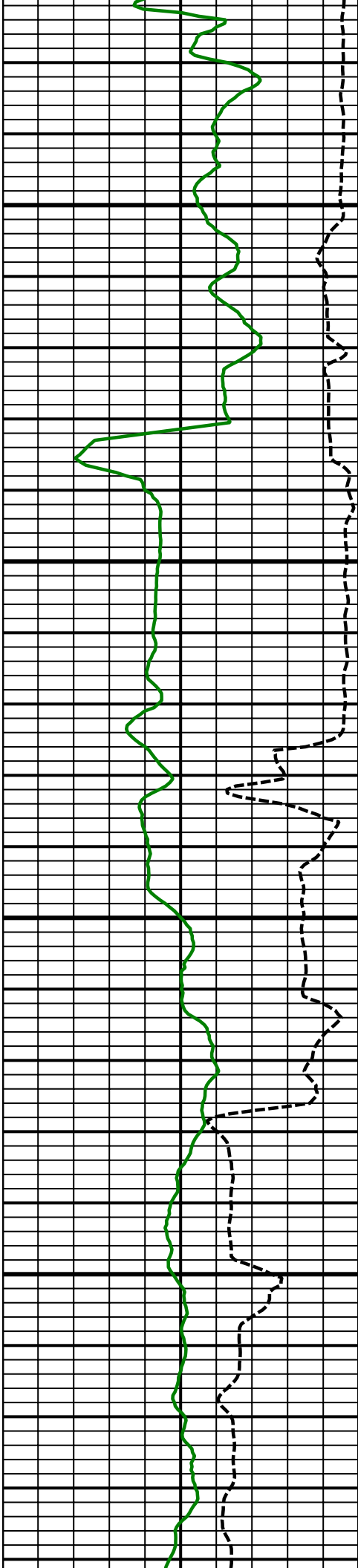
7100



MD

7200
MD

7300
MD

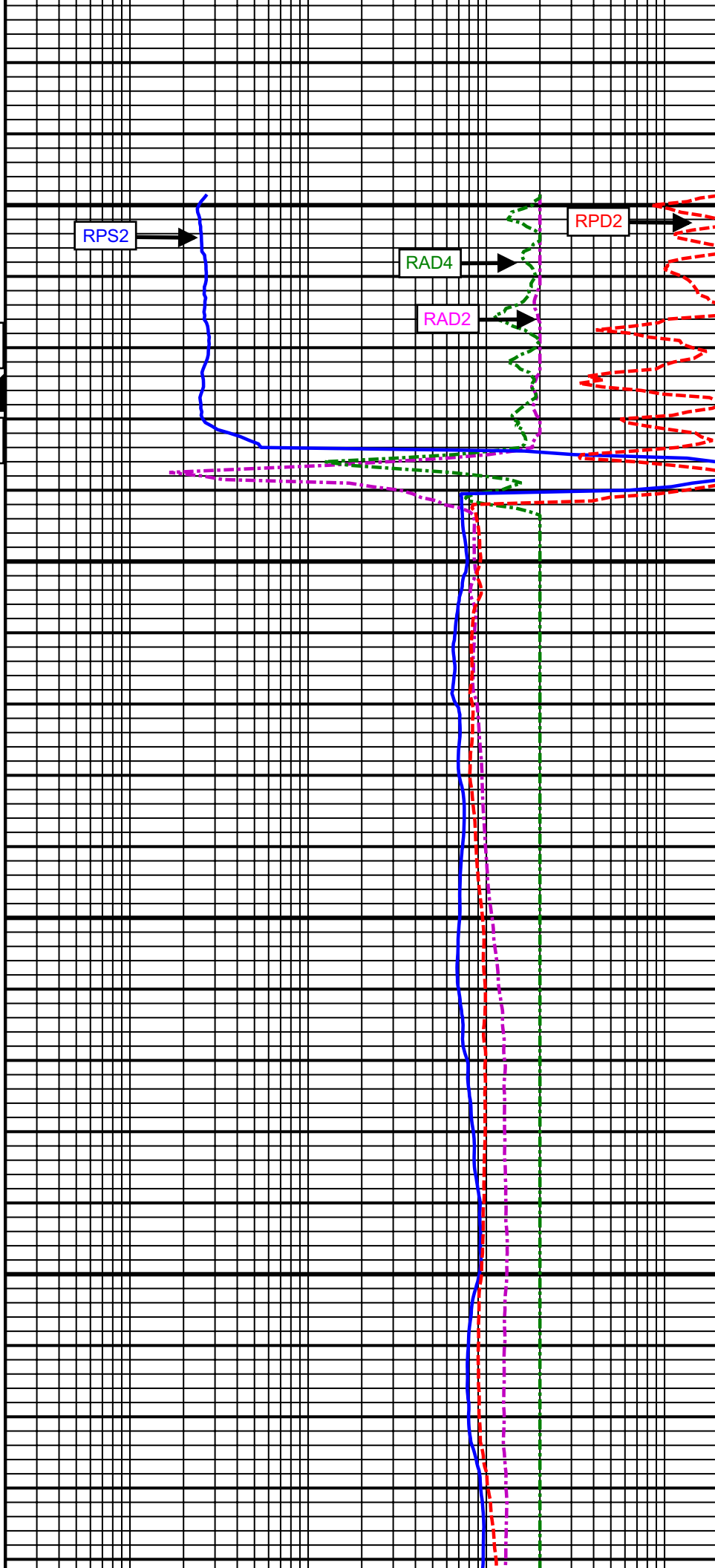


Comment
No. 2-2

Comment
No. 3-1

7400
MD

7500
MD

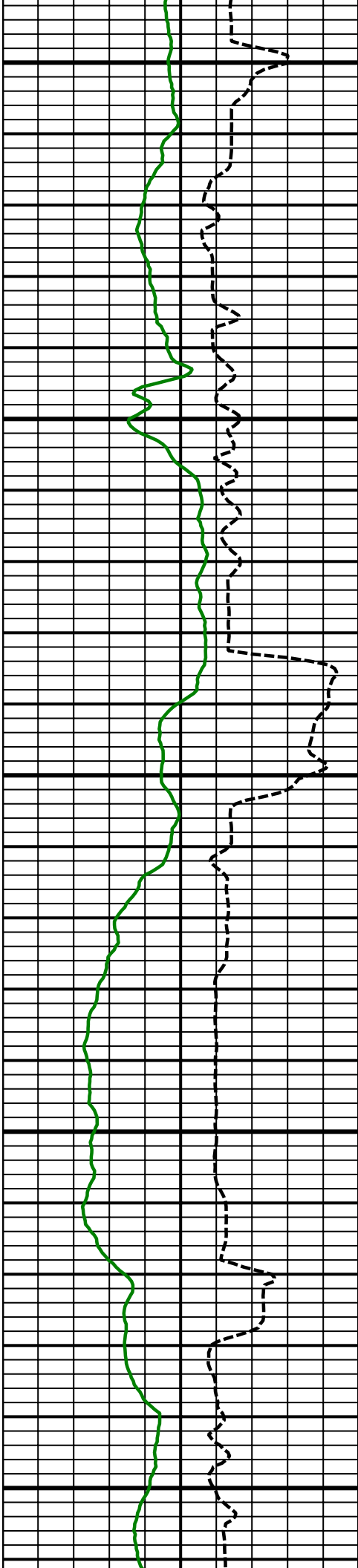


RPS2

RAD4

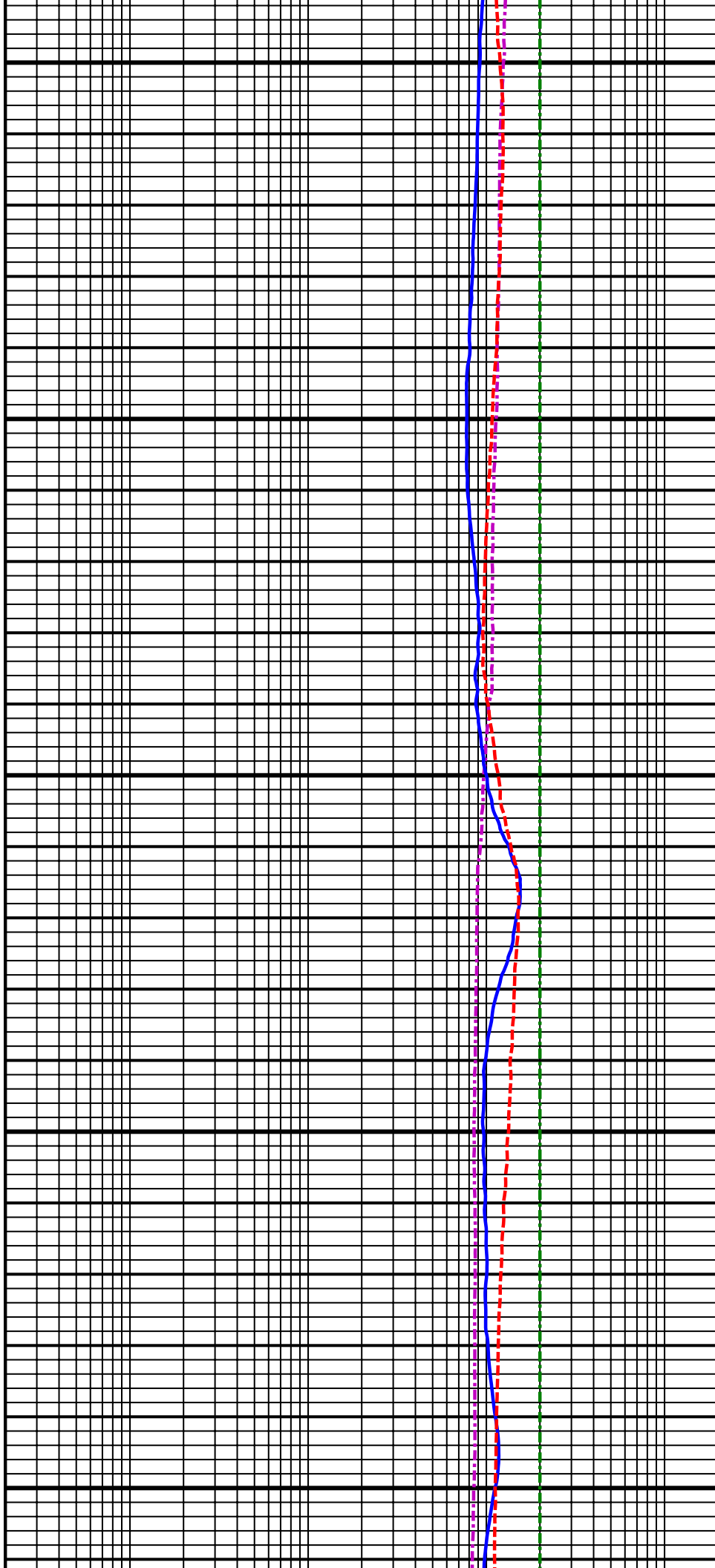
RAD2

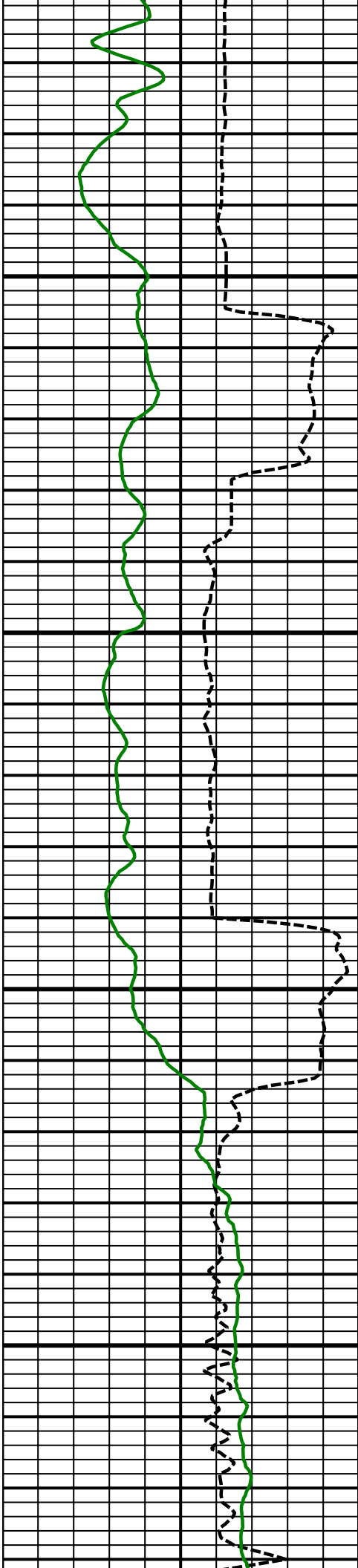
RPD2



7600
MD

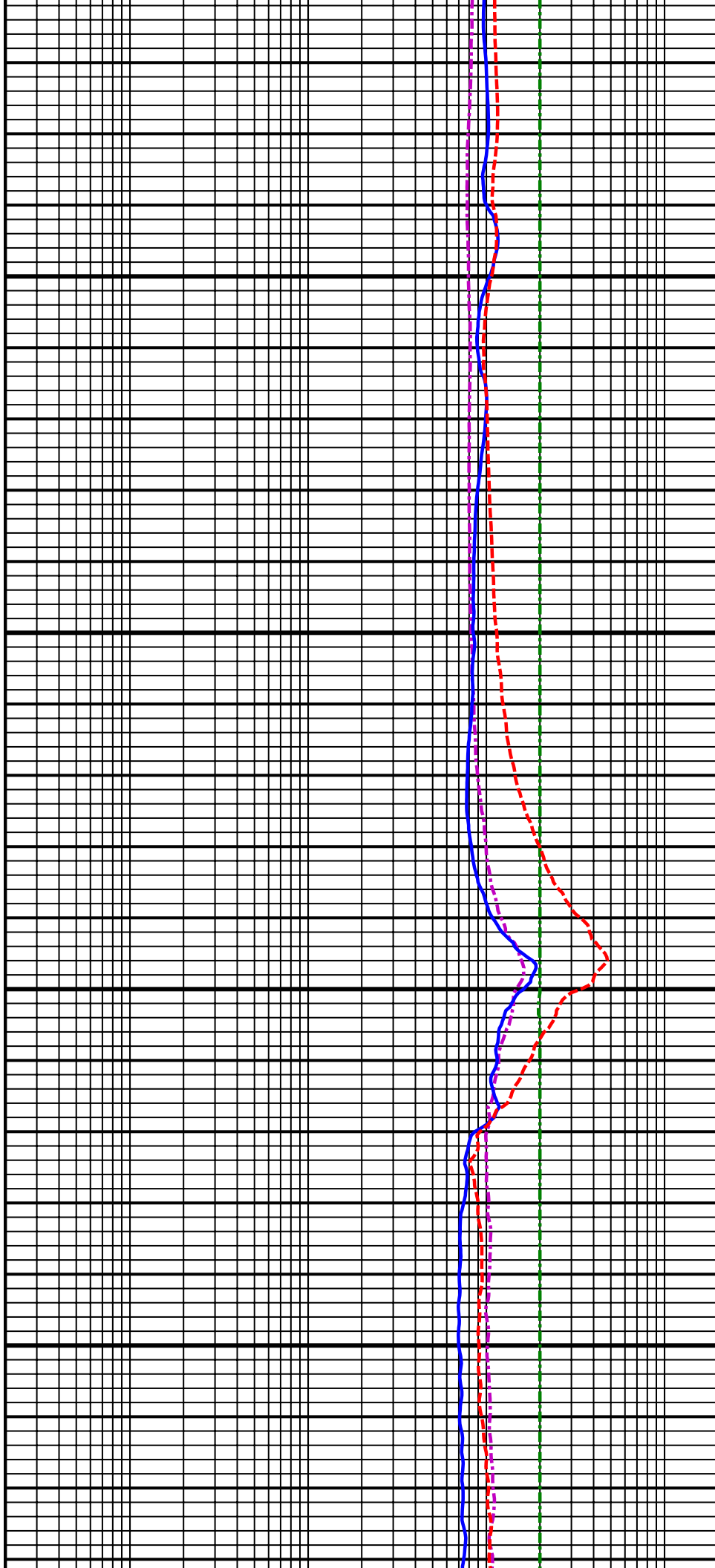
7700
MD

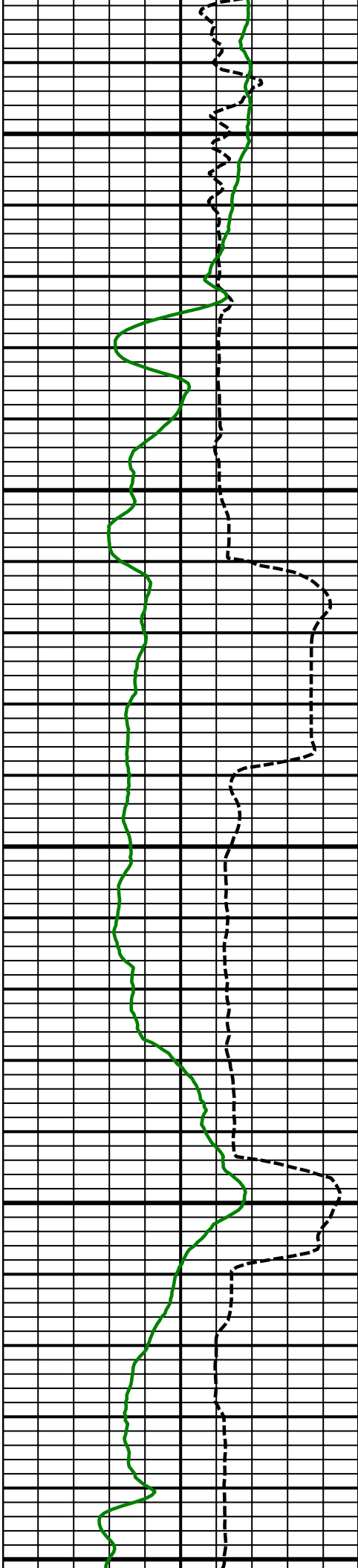




7800
MD

7900
MD

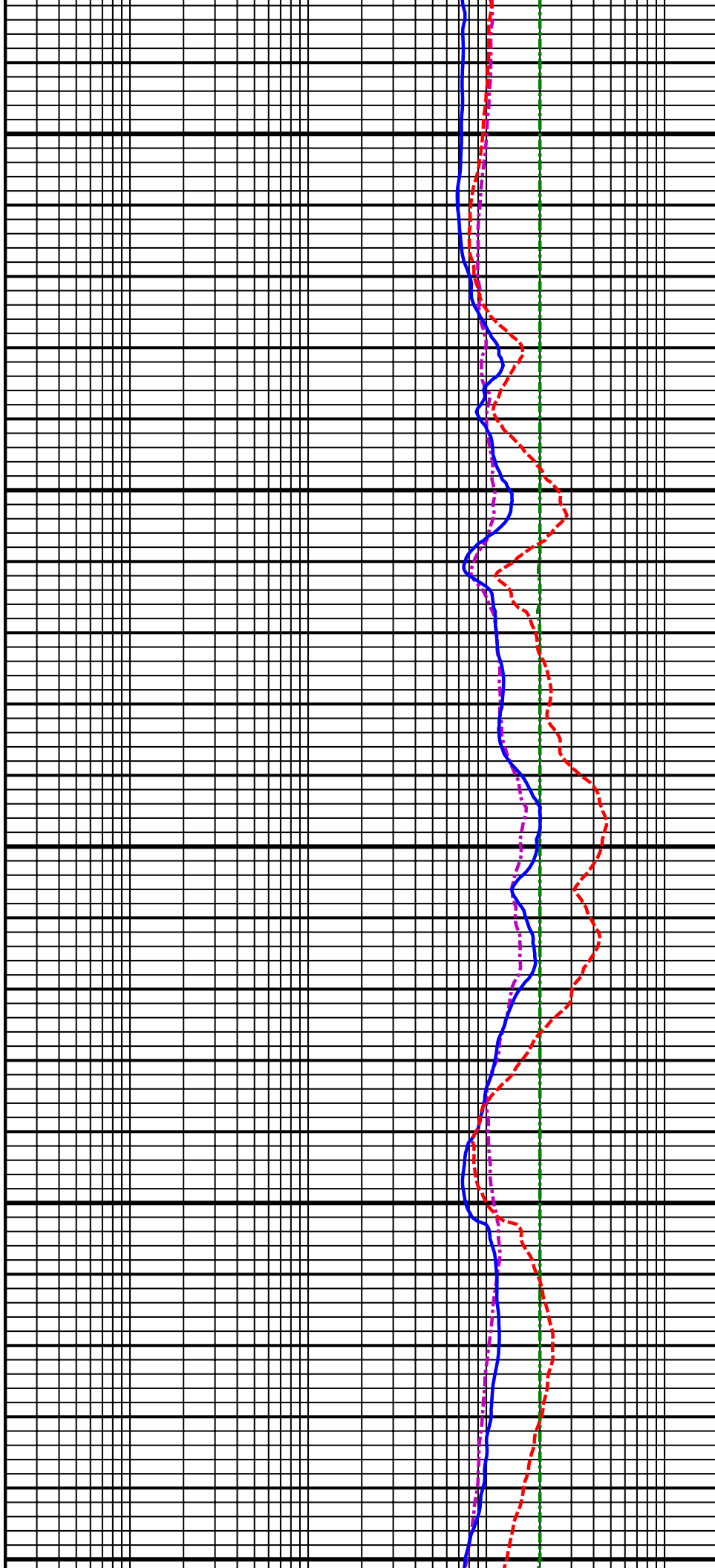


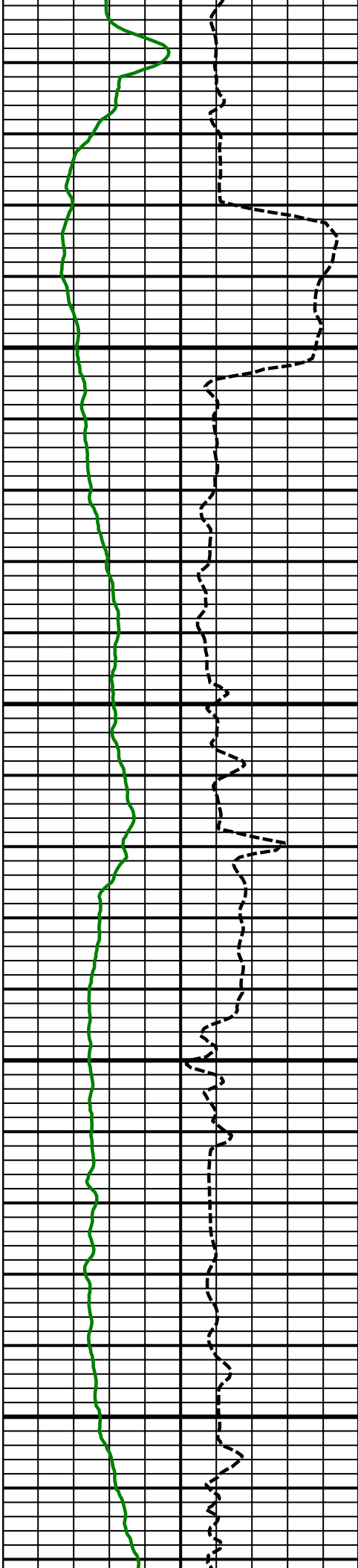


8000
MD

8100
MD

8200

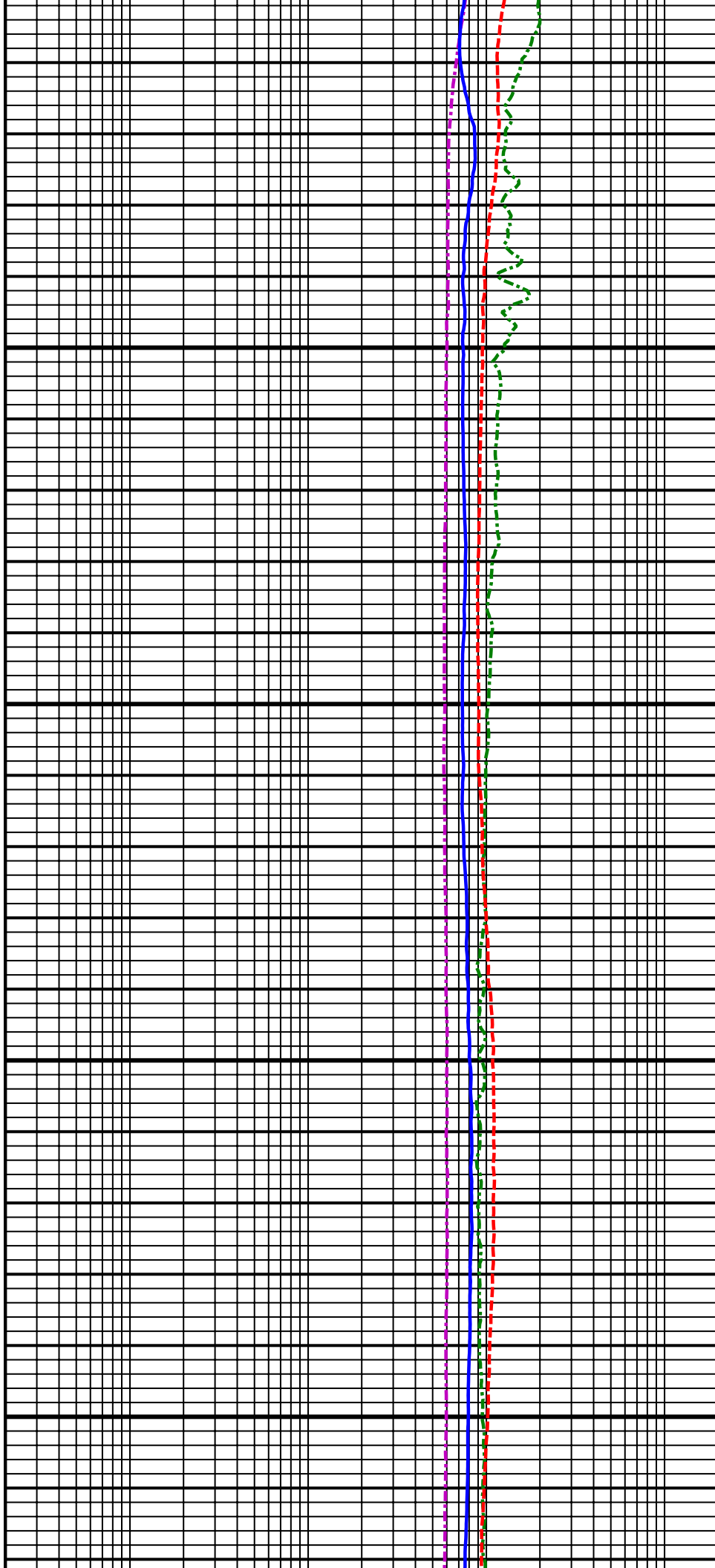


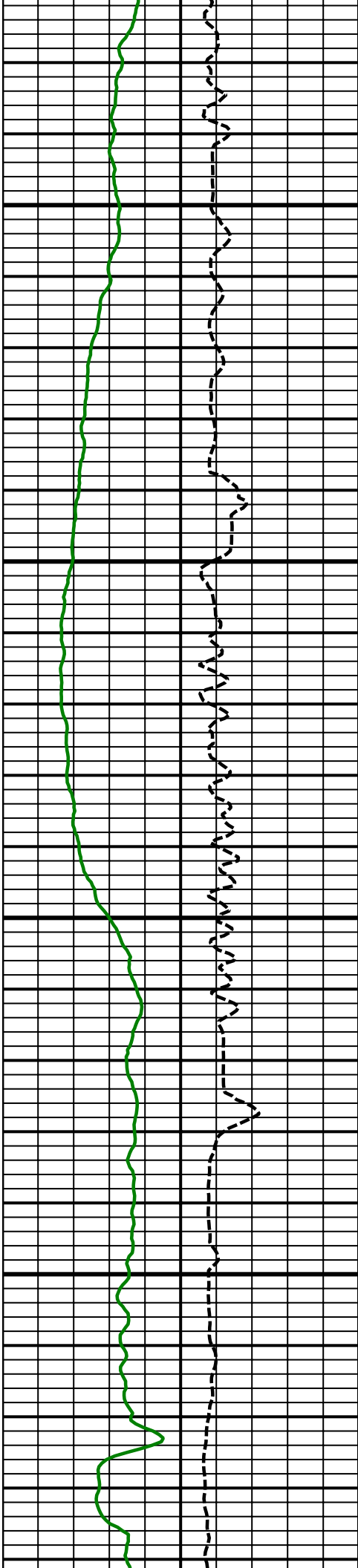


MD

8300
MD

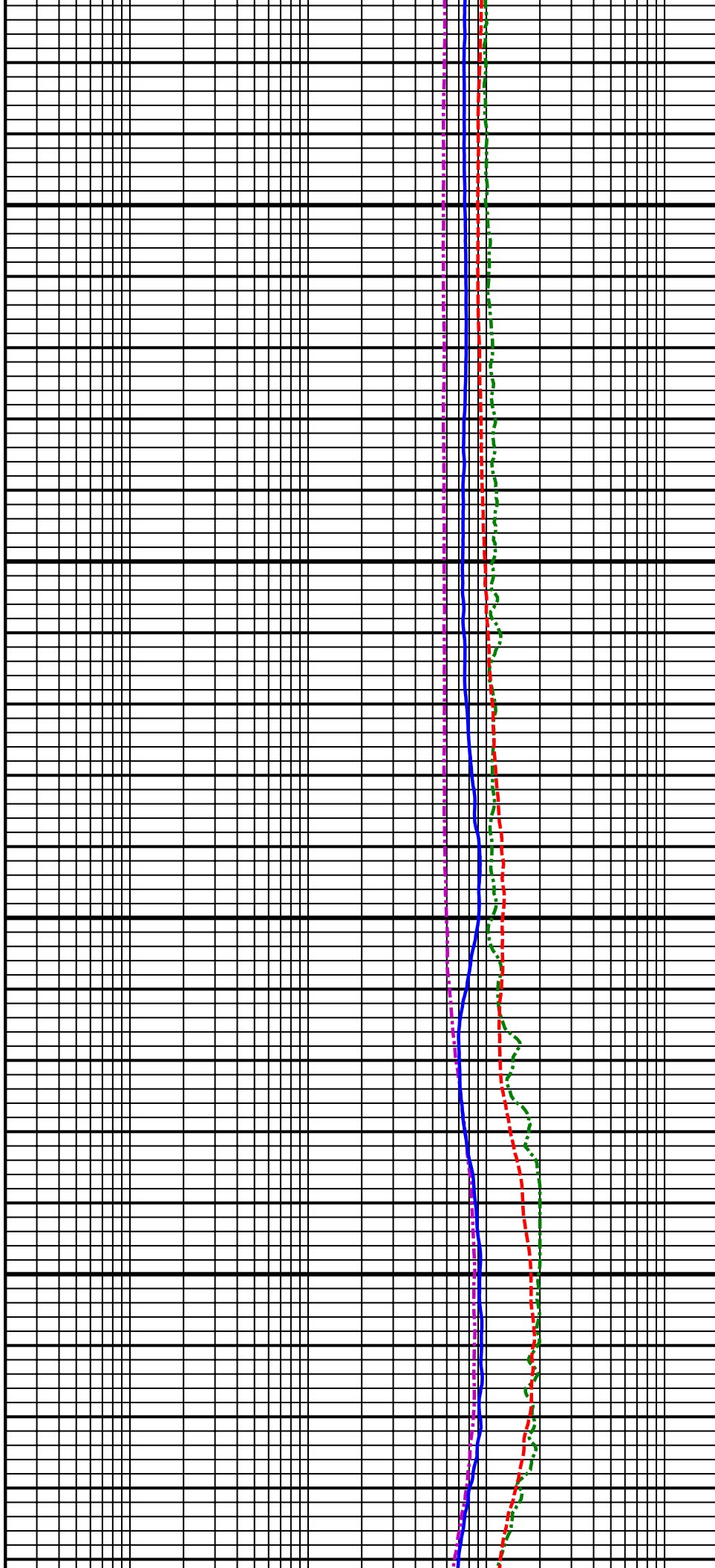
8400
MD

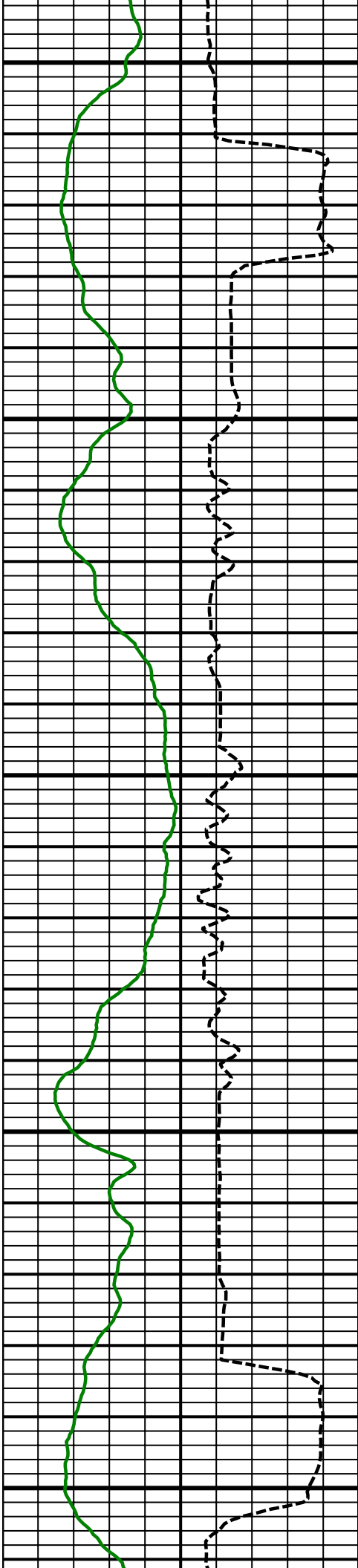




8500
MD

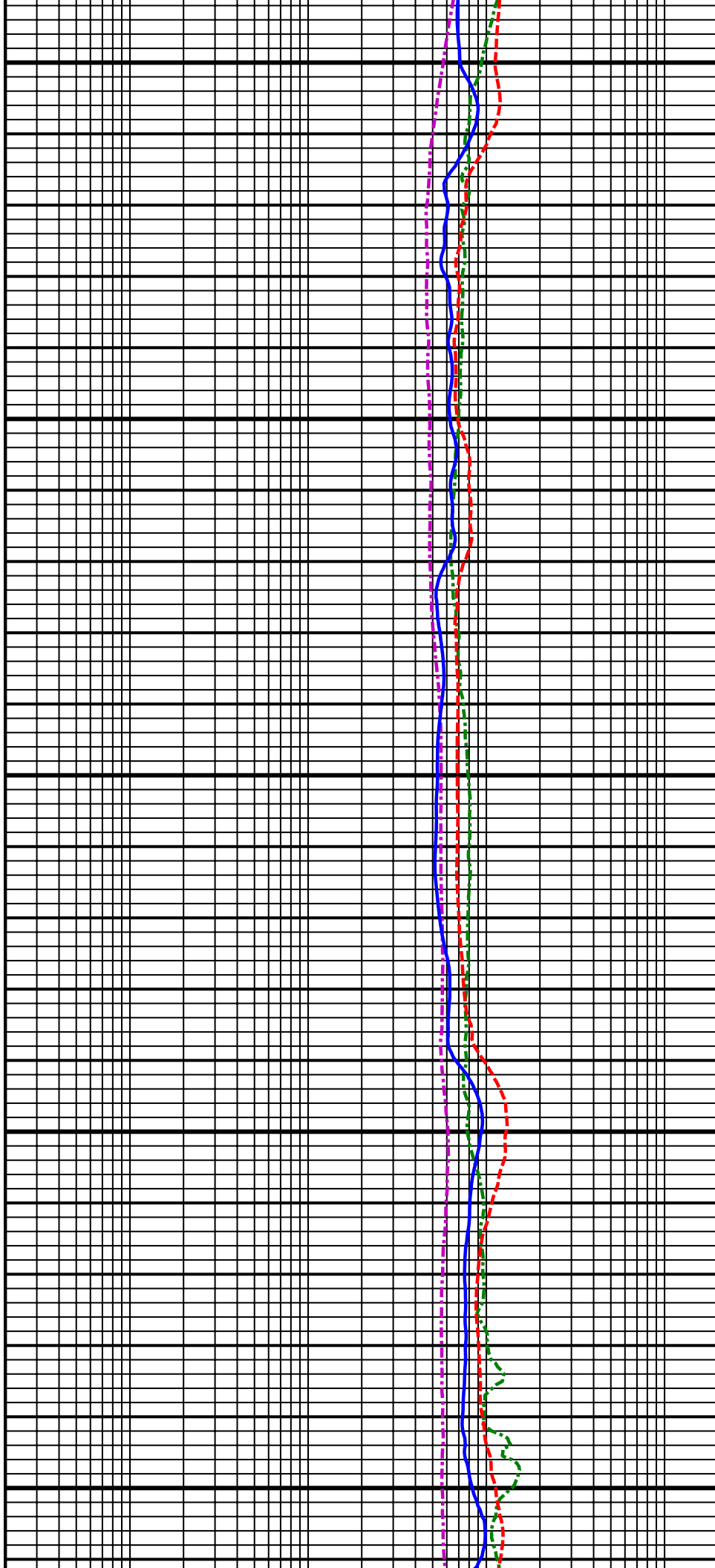
8600
MD

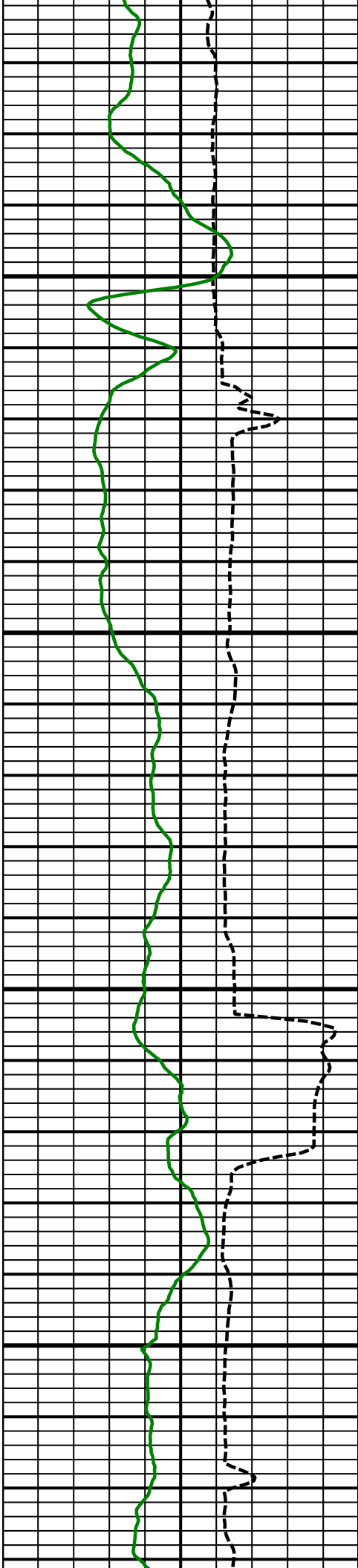




8700
MD

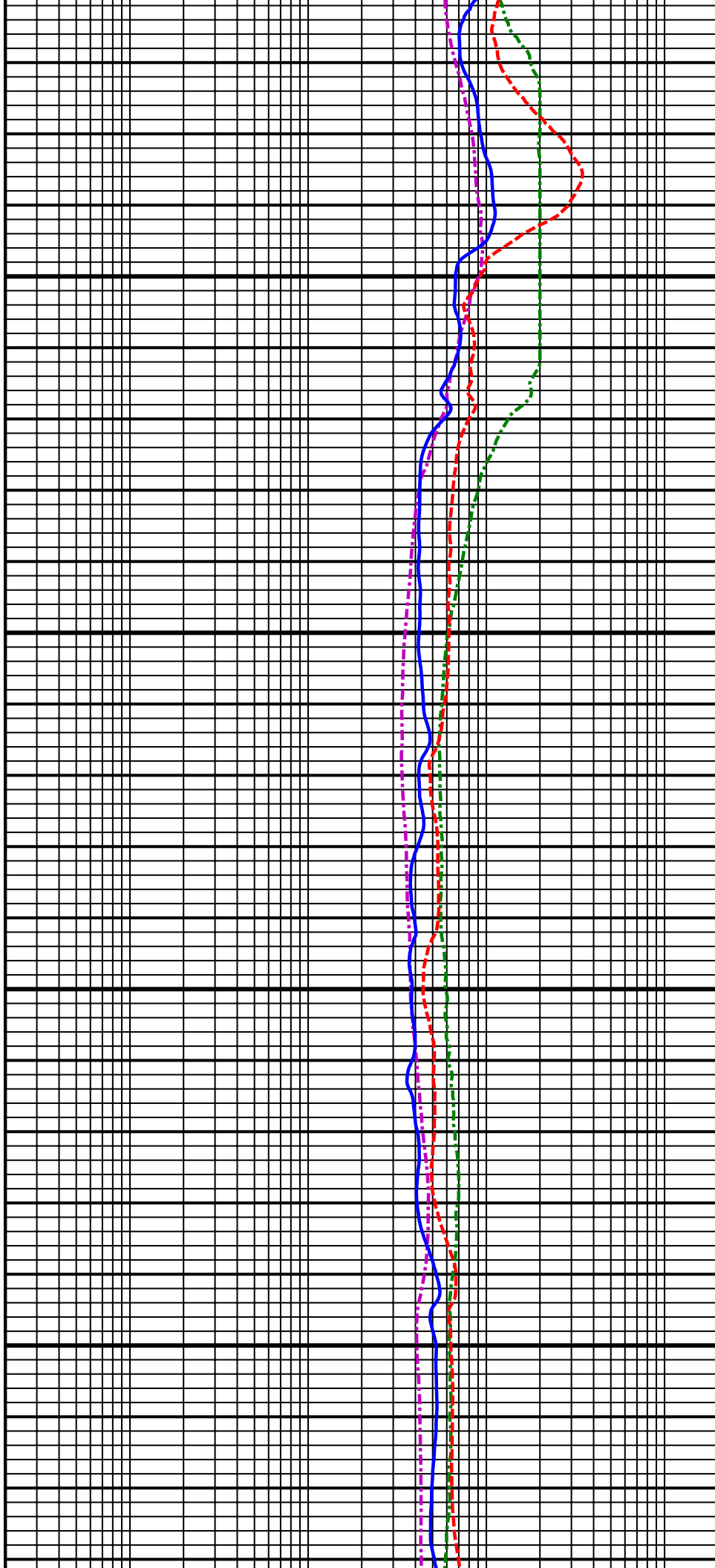
8800
MD

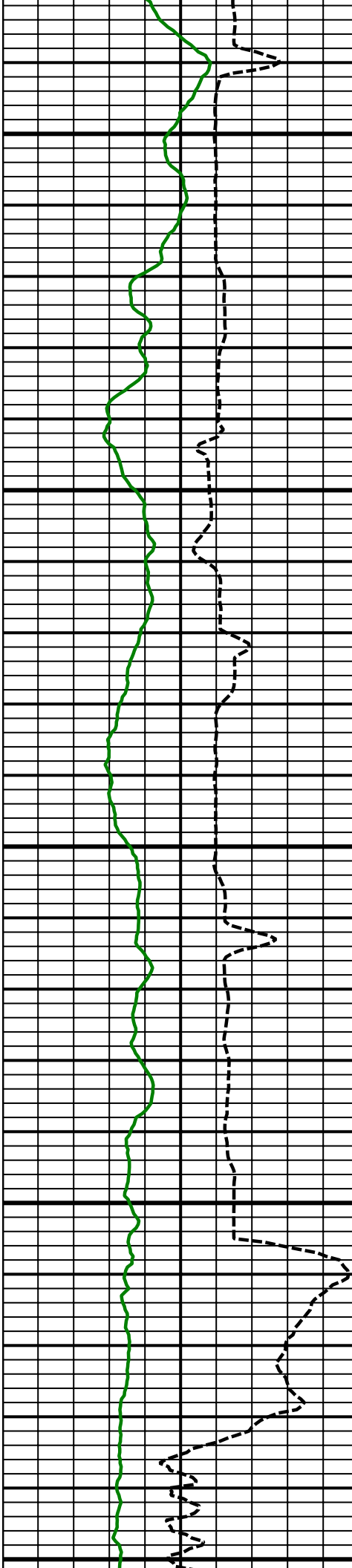




8900
MD

9000
MD

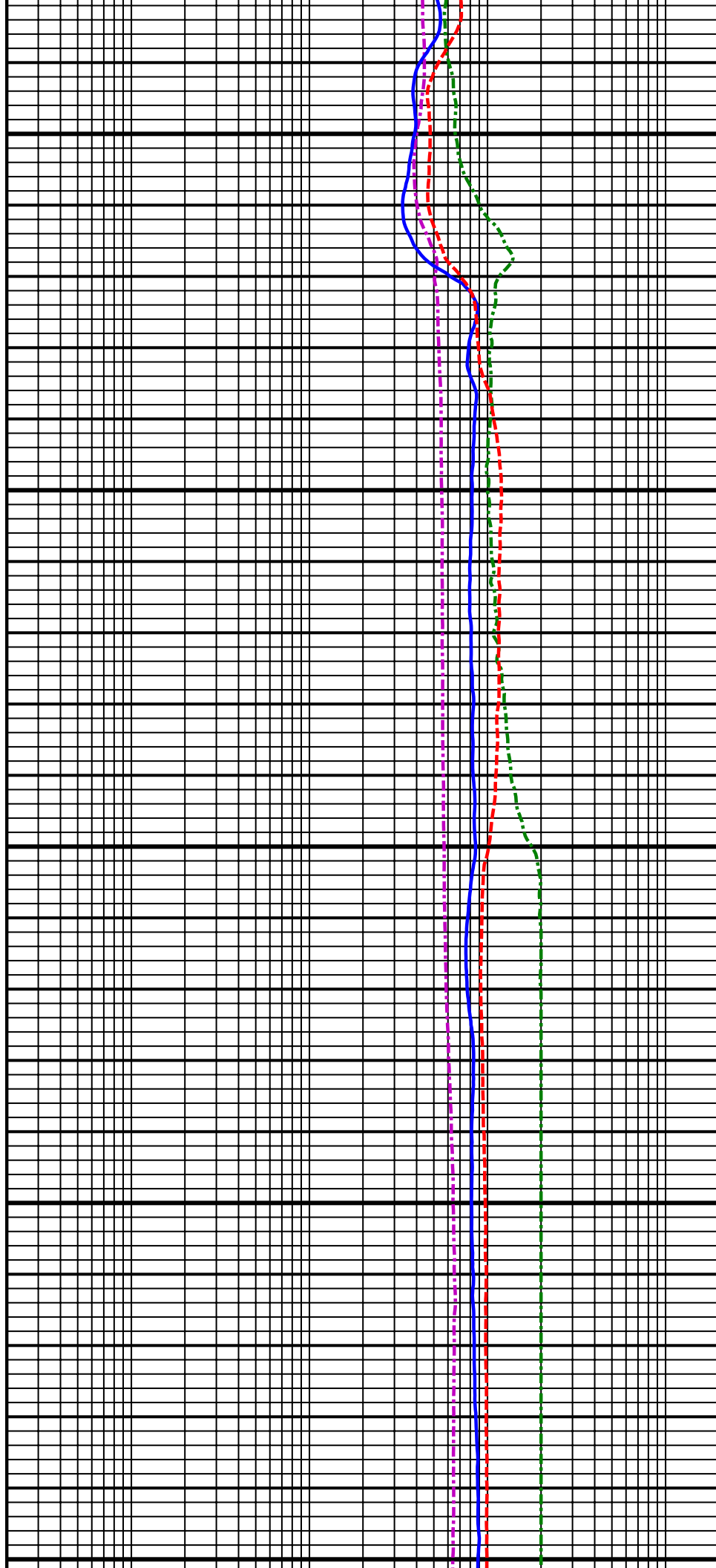


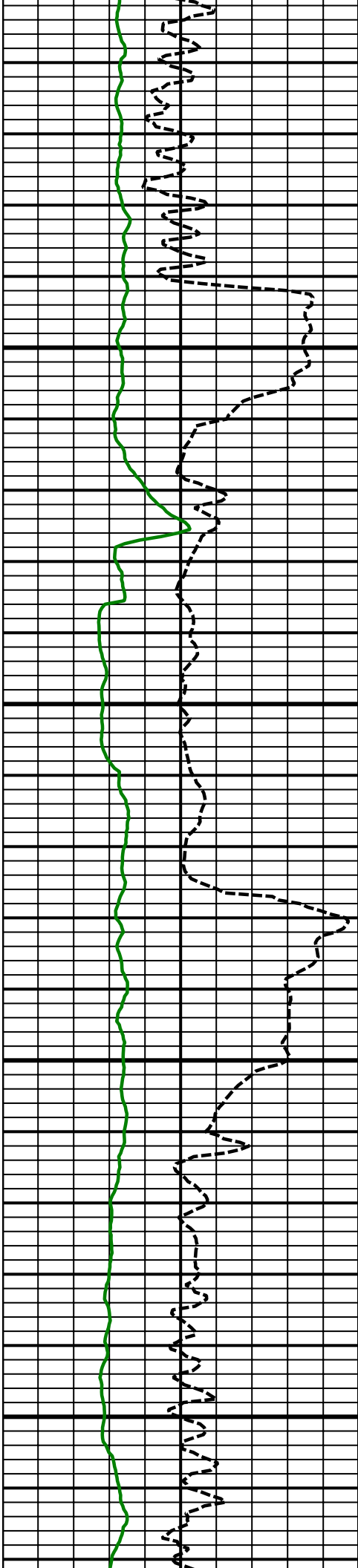


9100
MD

9200
MD

9300

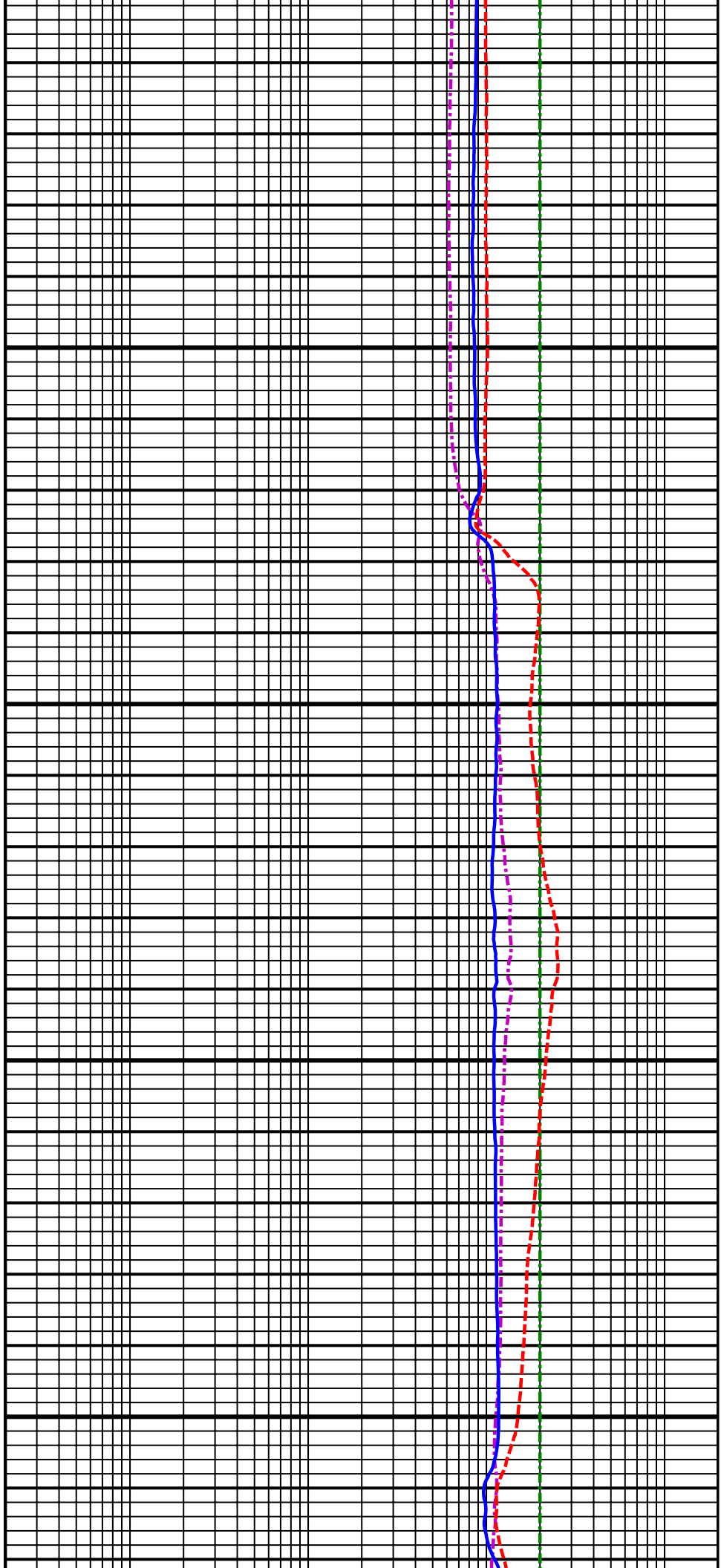


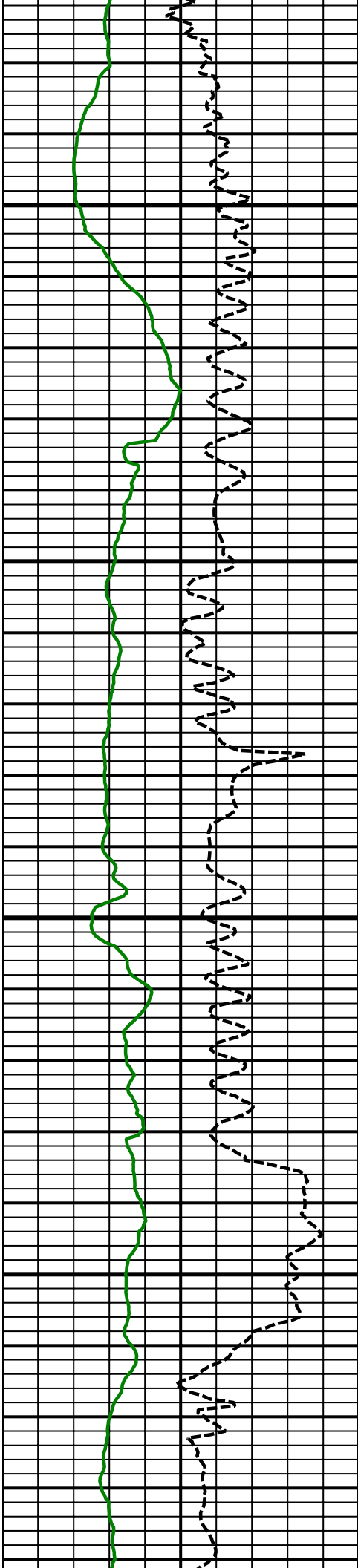


MD

9400
MD

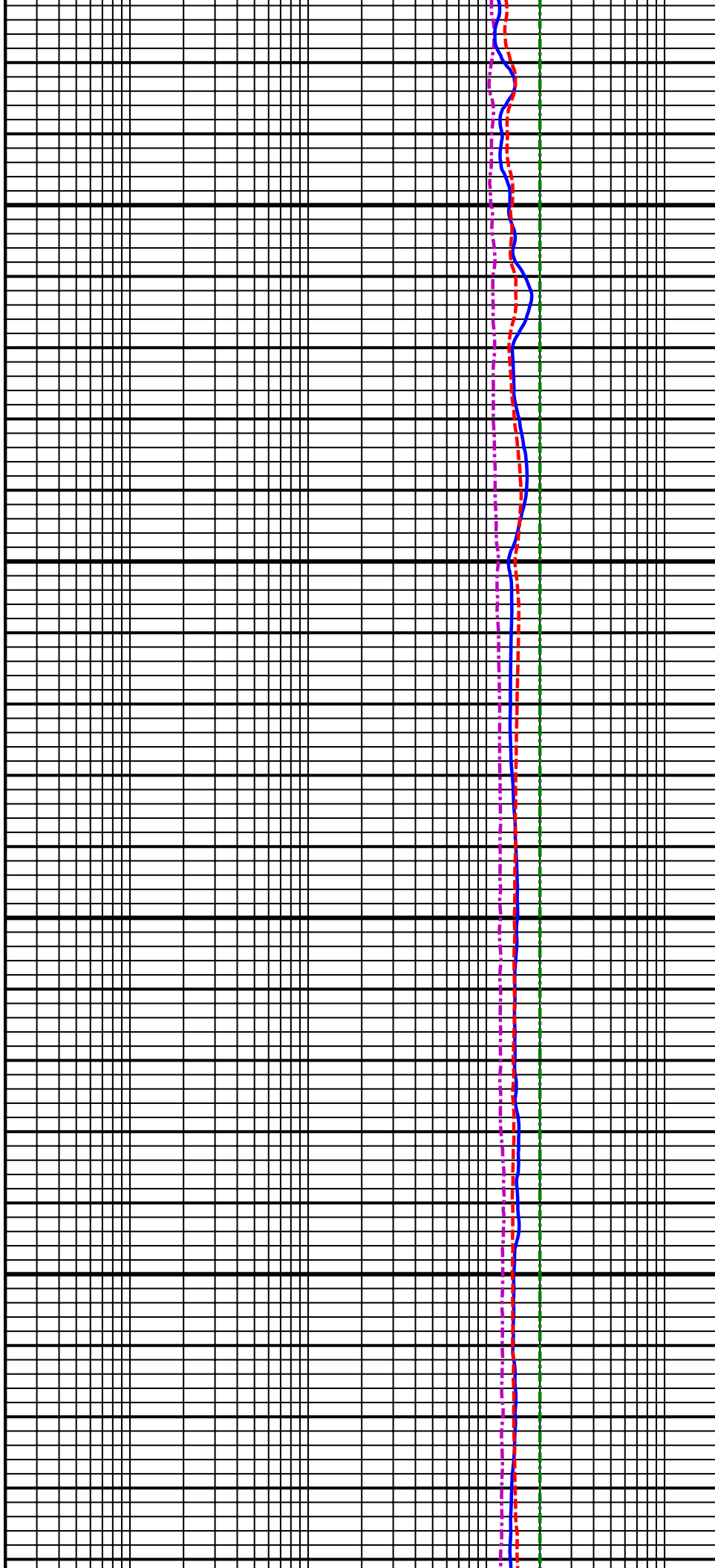
9500
MD

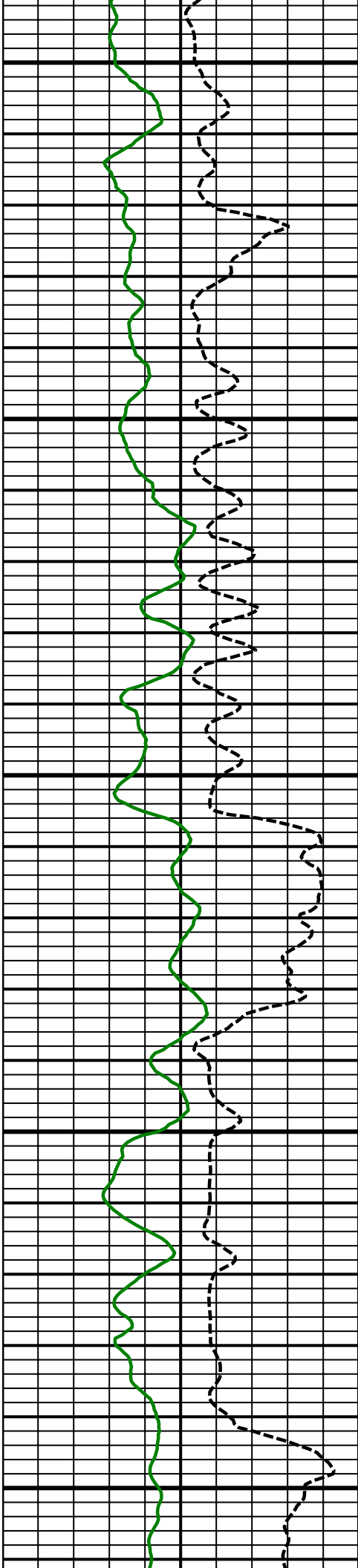




9600
MD

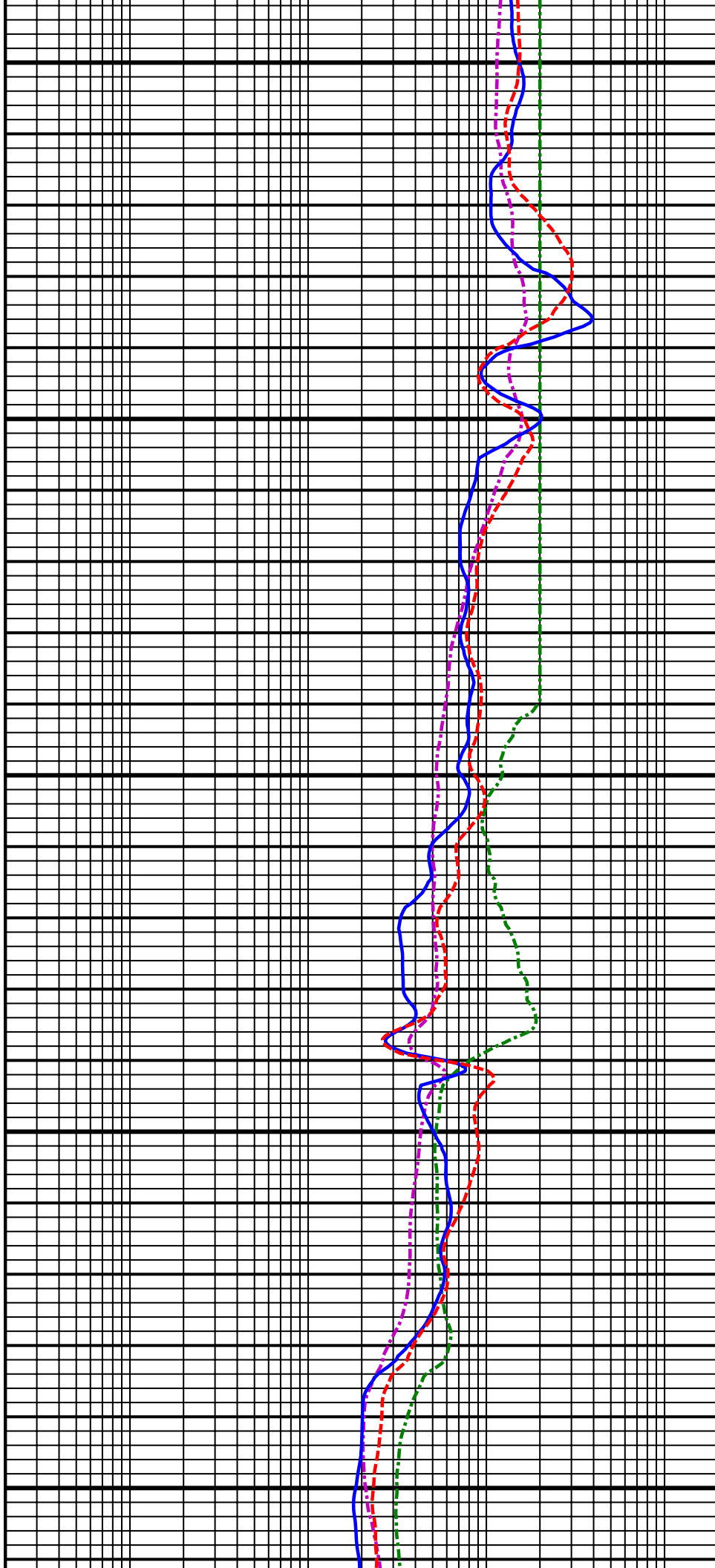
9700
MD

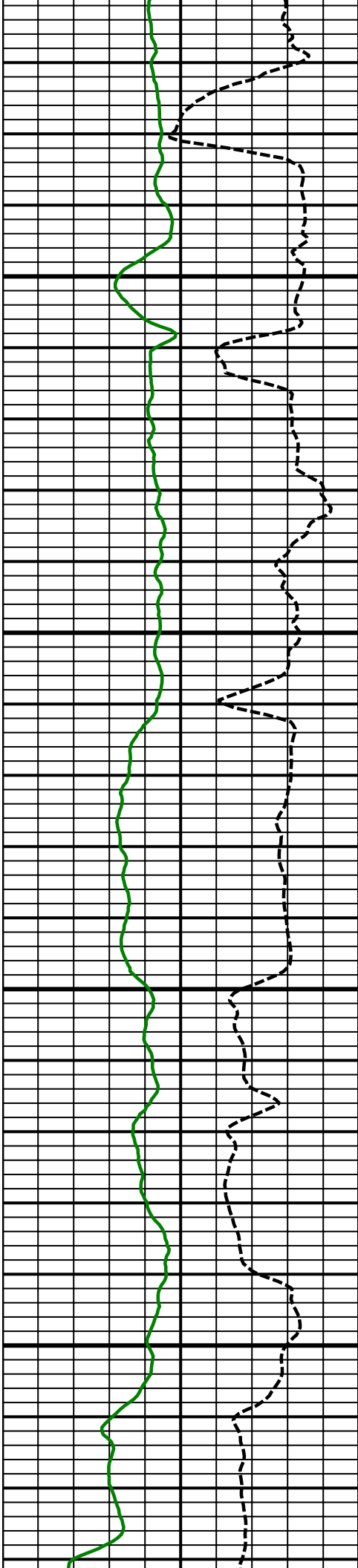




9800
MD

9900
MD

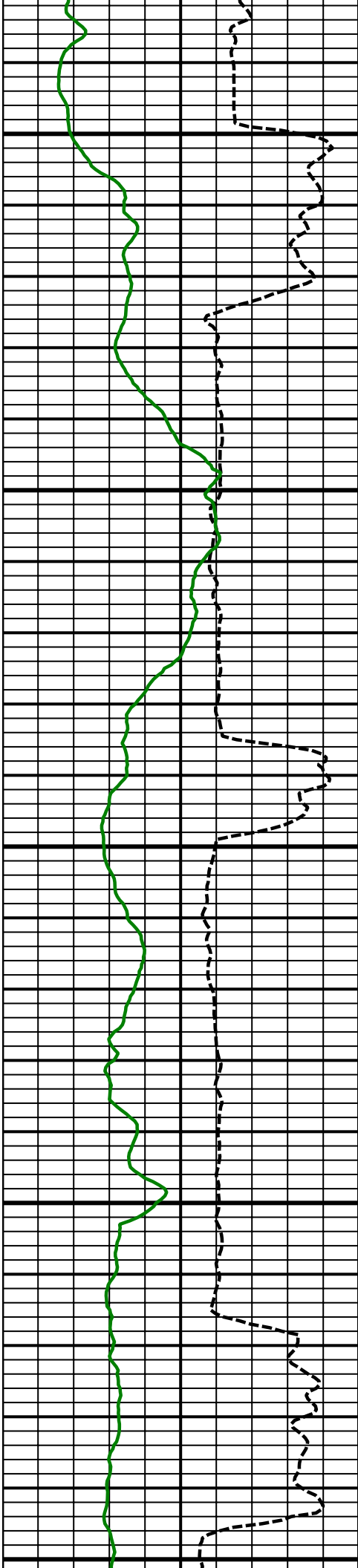




10000
MD

10100
MD

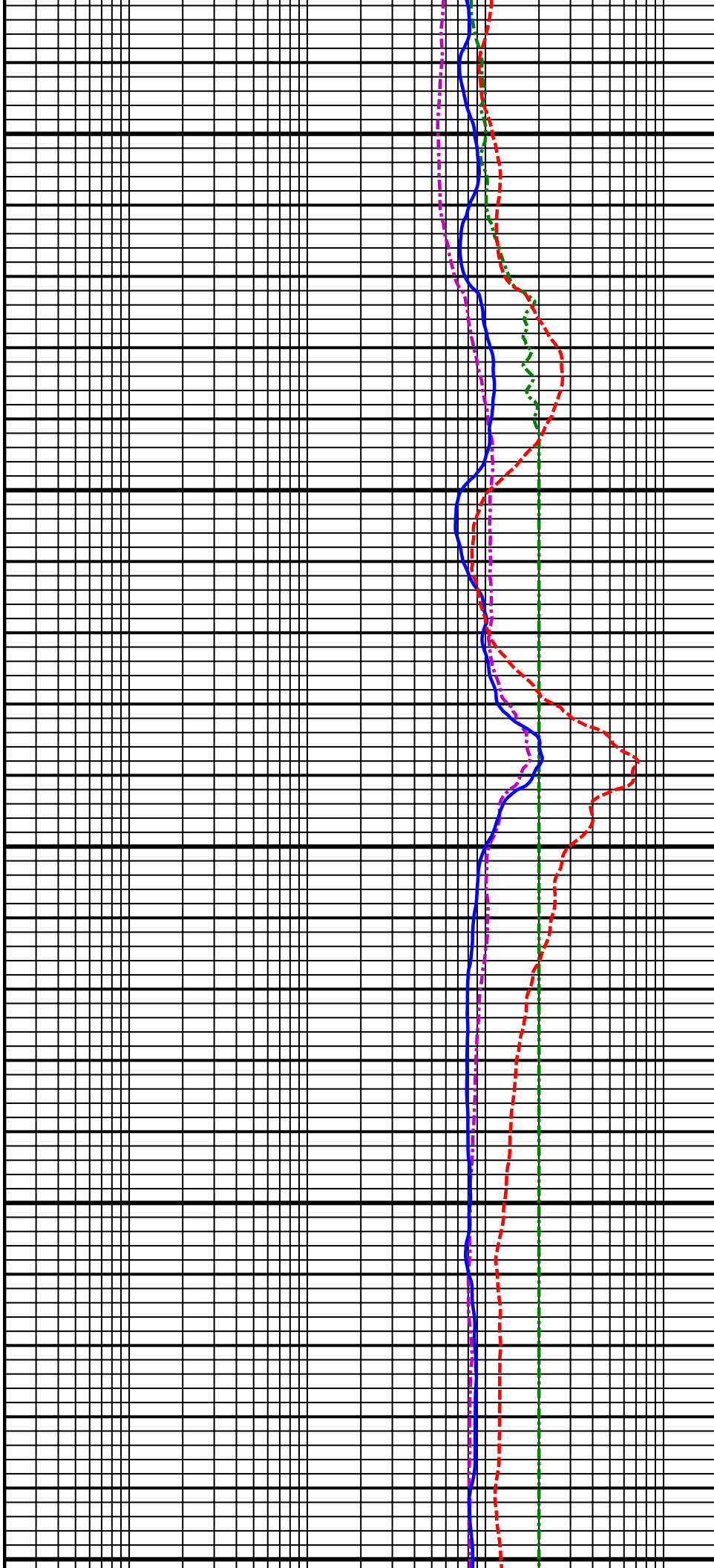


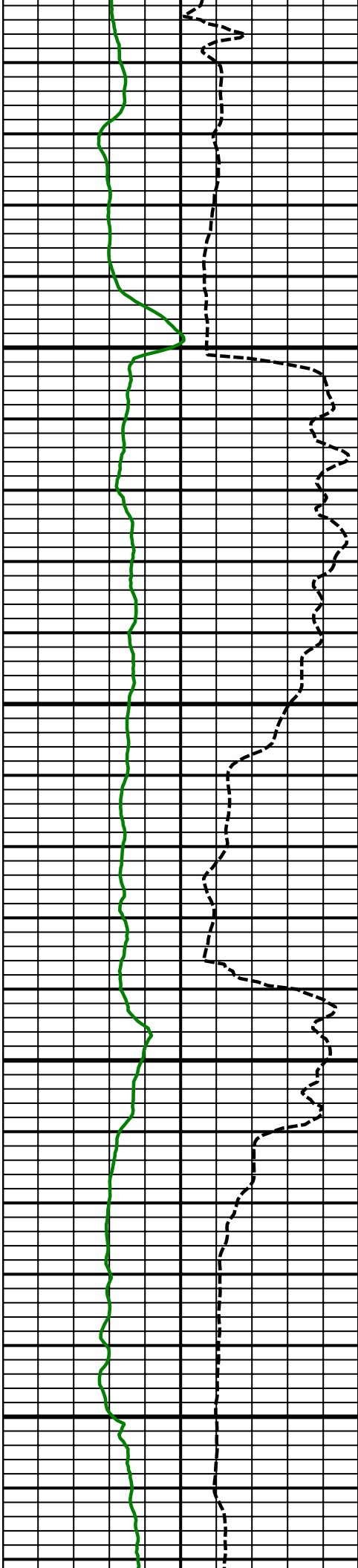


10200
MD

10300
MD

10400




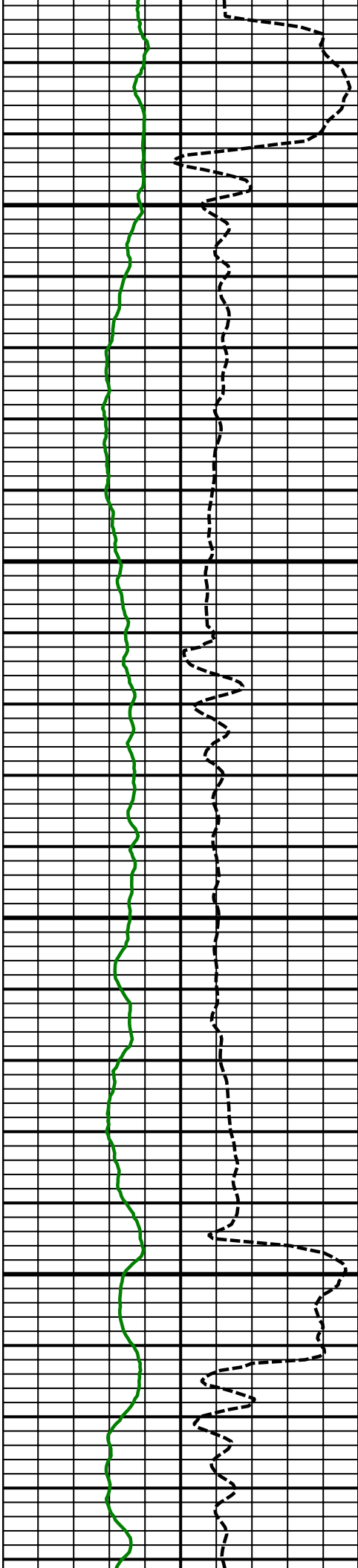


MD

10500
MD


10600
MD

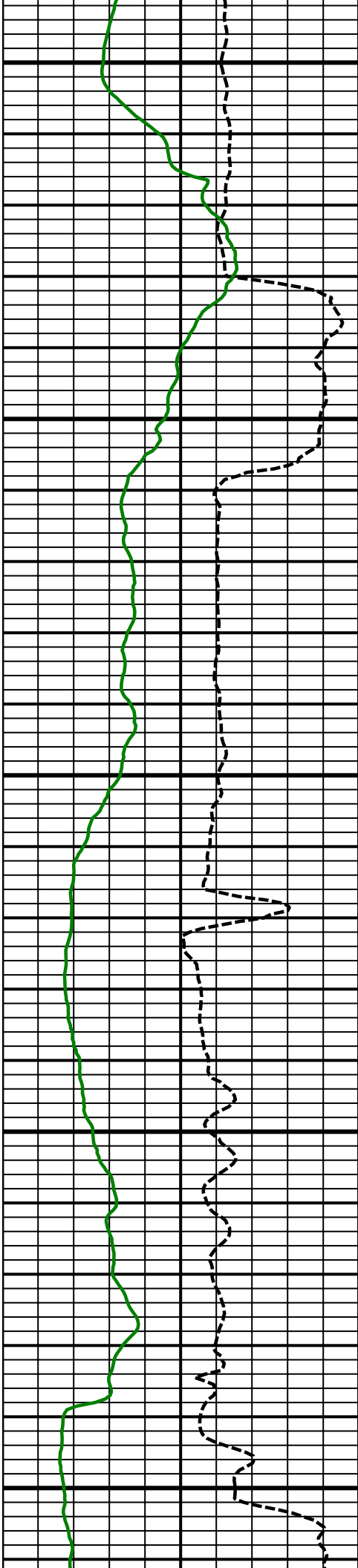




10700
MD

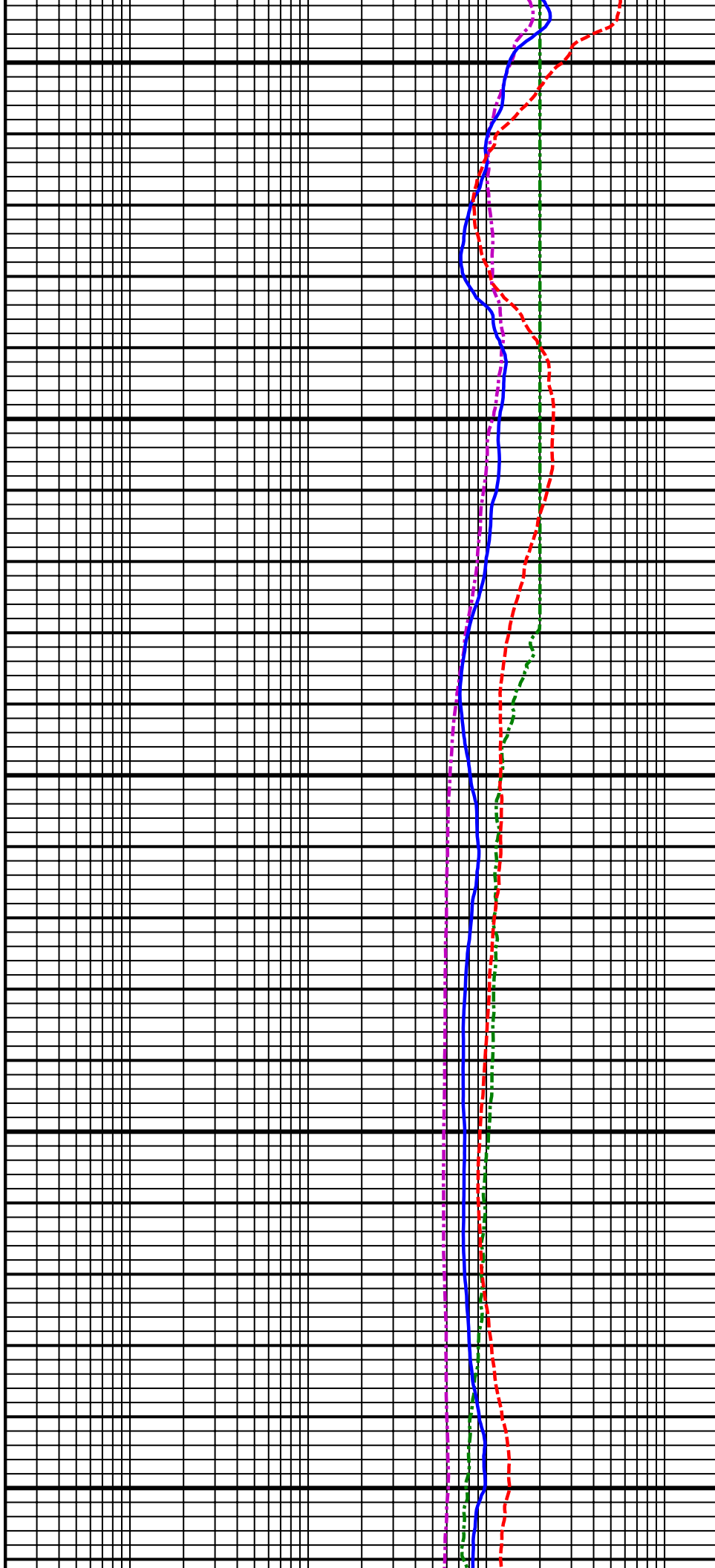
10800
MD

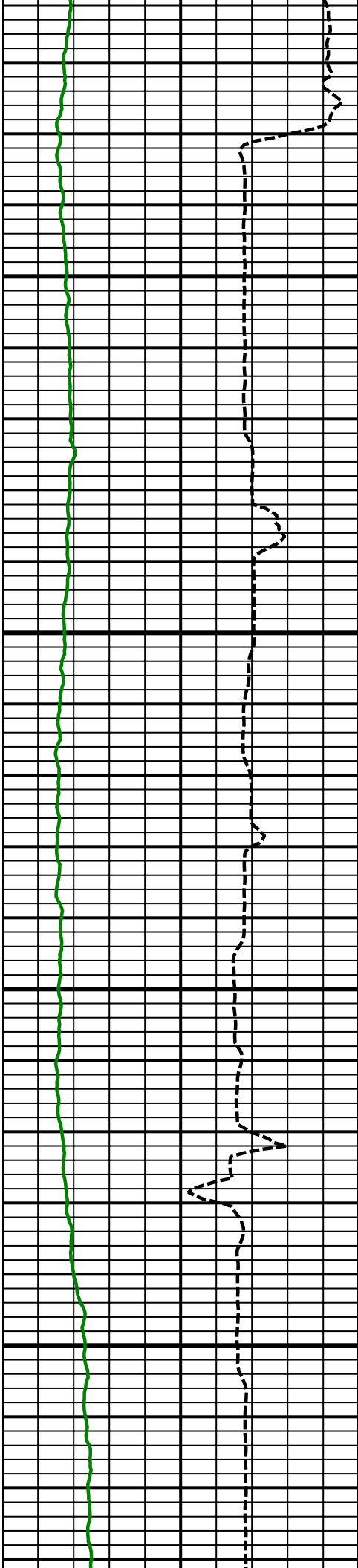




10900
MD

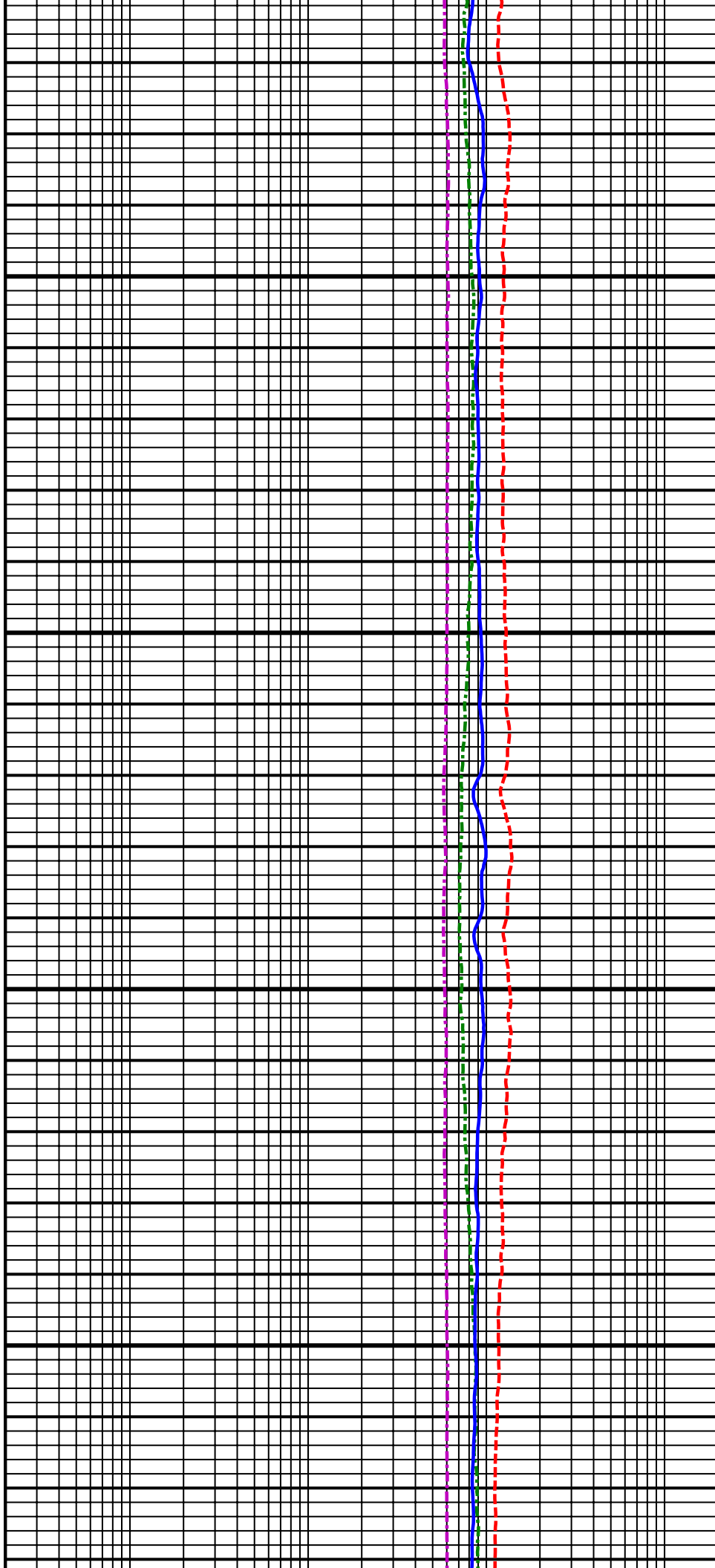
11000
MD

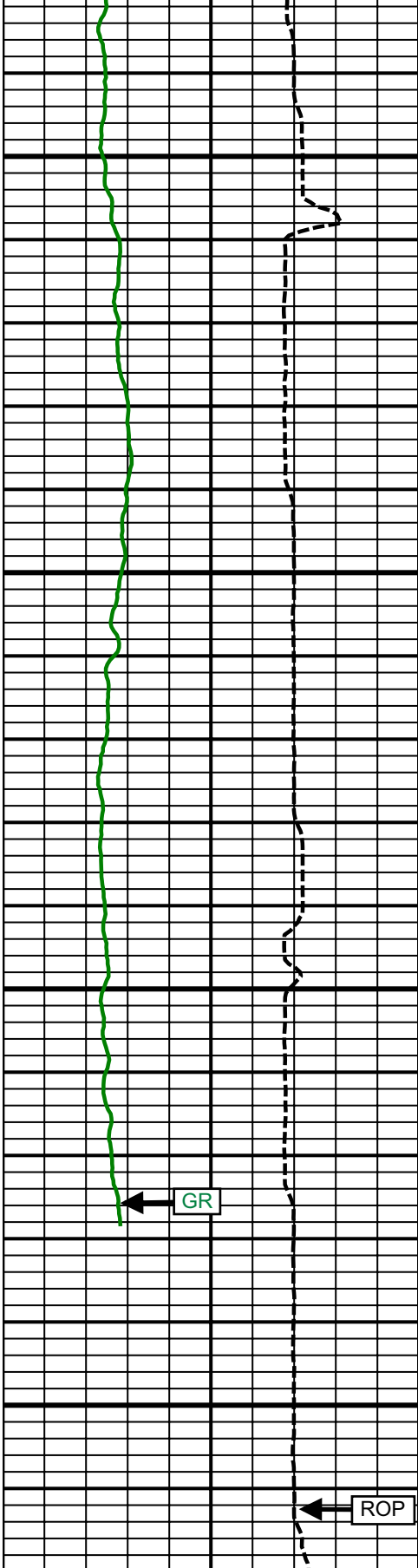




11100
MD

11200
MD


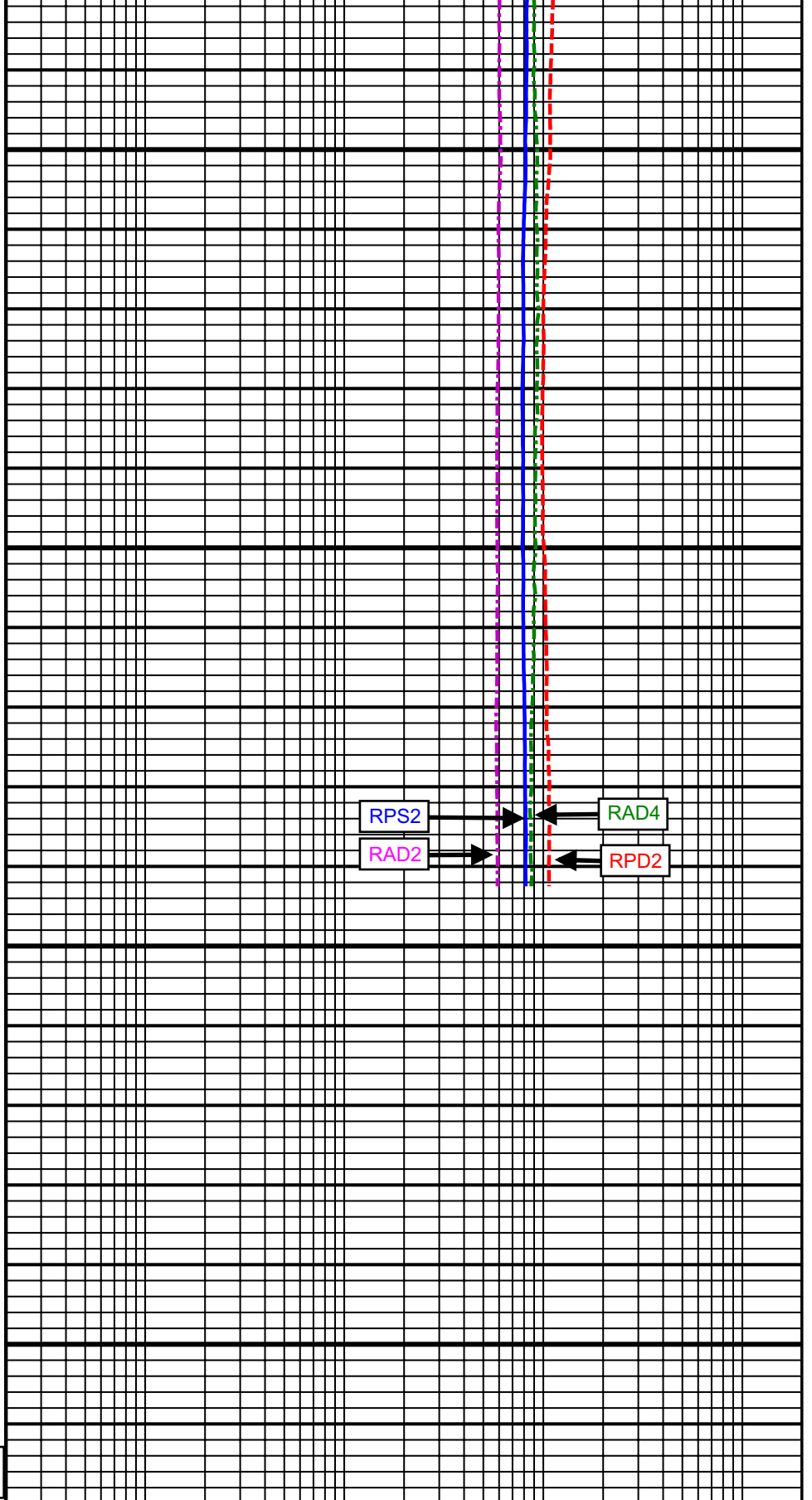
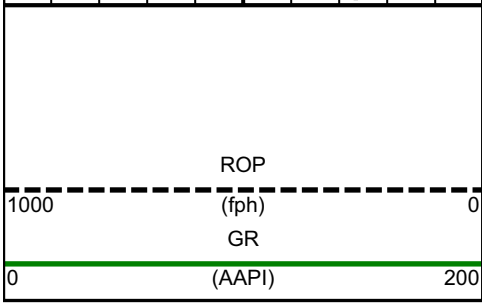




11300
MD

11400
MD

Comment
No. 3-2



SURVEY						
Survey Calculation Method: Minimum Curvature						
Magnetic Reference	Target Direction	Total Magnetic Field	Magnetic Dip Angle	Magnetic Declination	Grid Convergence	Total Correction
True North	355.03 deg	52771 nT	66.80 deg	8.64 deg	0.00 deg	8.64 deg
Survey Tie-On	Depth	INC	AZ	TVD	NS	EW
	839.00 ft	0.74 deg	325.01 deg	838.99 ft	-2.37 ft	-0.60 ft

Well Head							
Depth (ft)	Inc (deg)	Azm (deg)	TVD (ft)	NS (ft)	EW (ft)	VSect (ft)	Dogleg (deg/100ft)
942.00	0.49	76.68	941.99	-1.72	-0.55	-1.67	1.00
1033.00	0.44	64.42	1032.98	-1.48	0.14	-1.49	0.12
1124.00	2.10	295.38	1123.96	-0.62	-1.05	-0.52	2.64
1214.00	4.15	279.22	1213.83	0.61	-5.76	1.11	2.46
1305.00	5.92	275.87	1304.47	1.62	-13.67	2.80	1.97
1396.00	6.21	260.84	1394.97	1.32	-23.20	3.32	1.77
1493.00	6.31	264.36	1491.39	-0.04	-33.69	2.87	0.41
1586.00	6.43	258.50	1583.82	-1.58	-43.88	2.22	0.71
1679.00	7.20	245.05	1676.17	-5.08	-54.26	-0.36	1.90
1773.00	7.02	243.55	1769.44	-10.12	-64.75	-4.48	0.28
1866.00	7.38	225.13	1861.72	-16.87	-74.07	-10.39	2.50
1959.00	8.31	220.12	1953.85	-26.22	-82.63	-18.97	1.24
2053.00	7.77	206.74	2046.94	-37.09	-89.87	-29.17	2.07
2146.00	7.00	206.63	2139.16	-47.77	-95.24	-39.34	0.83
2239.00	7.61	215.79	2231.41	-57.84	-101.38	-48.84	1.41
2332.00	6.86	218.92	2323.67	-67.15	-108.47	-57.50	0.91
2426.00	7.38	210.09	2416.95	-76.74	-115.03	-66.49	1.29
2519.00	8.96	210.47	2509.00	-88.15	-121.69	-77.28	1.70
2612.00	7.94	211.22	2600.99	-99.89	-128.70	-88.37	1.10
2706.00	8.47	212.91	2694.03	-111.25	-135.82	-99.07	0.62
2800.00	9.46	209.84	2786.88	-123.77	-143.43	-110.88	1.17
2885.00	9.14	209.69	2870.76	-135.69	-150.25	-122.16	0.38
2970.00	8.26	210.18	2954.78	-146.83	-156.66	-132.71	1.04
3055.00	9.05	215.24	3038.82	-157.57	-163.59	-142.81	1.29
3141.00	8.16	220.00	3123.85	-167.77	-171.41	-152.29	1.32
3226.00	7.71	213.71	3208.04	-177.14	-178.46	-161.01	1.15
3312.00	8.60	210.73	3293.17	-187.46	-184.94	-170.74	1.15
3397.00	9.68	212.38	3377.09	-198.96	-192.02	-181.58	1.31
3483.00	9.10	216.34	3461.93	-210.55	-199.92	-192.43	1.01
3568.00	7.73	220.17	3546.02	-220.33	-207.59	-201.52	1.74
3654.00	8.51	222.43	3631.15	-229.45	-215.61	-209.90	0.98
3738.00	7.91	220.04	3714.29	-238.46	-223.53	-218.20	0.82
3824.00	8.80	210.86	3799.38	-248.64	-230.71	-227.71	1.86
3909.00	8.25	210.34	3883.44	-259.48	-237.12	-237.96	0.65
3995.00	9.61	207.97	3968.40	-271.15	-243.61	-249.02	1.64
4080.00	9.22	207.36	4052.26	-283.46	-250.06	-260.73	0.47
4165.00	8.15	209.14	4136.28	-294.77	-256.13	-271.47	1.30
4251.00	7.08	211.84	4221.52	-304.60	-261.89	-280.76	1.31
4336.00	8.84	208.39	4305.70	-314.80	-267.76	-290.41	2.14
4421.00	8.94	210.09	4389.68	-326.26	-274.18	-301.28	0.33
4507.00	9.44	211.87	4474.57	-338.03	-281.25	-312.39	0.67
4592.00	9.70	218.52	4558.39	-349.55	-289.39	-323.16	1.34

4677.00	9.69	219.08	4642.18	-360.70	-298.36	-333.50	0.11
4763.00	8.16	222.87	4727.14	-370.80	-307.08	-342.80	1.90
4848.00	6.52	228.01	4811.44	-378.45	-314.77	-349.75	2.08
4934.00	7.20	220.36	4896.82	-385.82	-321.89	-356.48	1.32
5019.00	7.99	216.31	4981.08	-394.64	-328.84	-364.67	1.12
5105.00	9.91	207.18	5066.03	-406.04	-335.76	-375.43	2.77
5190.00	8.16	205.48	5149.97	-417.99	-341.69	-386.82	2.08
5276.00	7.59	208.39	5235.16	-428.50	-347.02	-396.83	0.81
5361.00	8.95	208.21	5319.28	-439.27	-352.82	-407.05	1.60
5447.00	9.80	205.87	5404.13	-451.75	-359.17	-418.93	1.08
5532.00	8.09	214.18	5488.09	-463.21	-365.69	-429.78	2.52
5617.00	8.41	213.29	5572.21	-473.35	-372.46	-439.30	0.41
5703.00	7.52	219.99	5657.39	-482.92	-379.53	-448.22	1.49
5788.00	5.82	217.44	5741.81	-490.60	-385.72	-455.34	2.03
5874.00	4.51	216.46	5827.46	-496.78	-390.38	-461.10	1.53
5959.00	3.59	212.85	5912.24	-501.71	-393.81	-465.70	1.12
6044.00	2.04	200.08	5997.14	-505.36	-395.78	-469.18	1.96
6130.00	1.36	165.78	6083.10	-507.79	-396.05	-471.57	1.39
6215.00	0.66	183.44	6168.09	-509.26	-395.83	-473.05	0.89
6301.00	0.73	158.45	6254.08	-510.26	-395.66	-474.07	0.36
6386.00	0.70	170.43	6339.08	-511.28	-395.38	-475.10	0.18
6462.00	0.35	176.72	6415.07	-511.97	-395.29	-475.80	0.47
6518.00	1.38	359.06	6471.07	-511.46	-395.29	-475.29	3.09
6561.00	7.58	357.15	6513.92	-508.11	-395.44	-471.94	14.42
6603.00	13.07	0.22	6555.22	-500.59	-395.56	-464.44	13.13
6646.00	17.29	3.88	6596.71	-489.35	-395.11	-453.28	10.06
6689.00	20.21	6.02	6637.43	-475.58	-393.89	-439.67	6.98
6731.00	23.98	5.25	6676.33	-459.86	-392.35	-424.14	9.00
6774.00	27.66	5.50	6715.03	-441.22	-390.59	-405.72	8.56
6817.00	30.30	5.86	6752.65	-420.49	-388.53	-385.25	6.15
6860.00	29.91	0.16	6789.85	-398.97	-387.39	-363.91	6.71
6902.00	33.50	357.37	6825.58	-376.92	-387.90	-341.89	9.23
6945.00	38.81	358.78	6860.29	-351.57	-388.73	-316.57	12.50
6987.00	44.12	359.18	6891.75	-323.77	-389.22	-288.84	12.66
7030.00	49.84	359.37	6921.08	-292.35	-389.61	-257.50	13.31
7073.00	53.43	358.54	6947.76	-258.65	-390.23	-223.87	8.48
7115.00	58.18	356.19	6971.36	-223.96	-391.85	-189.17	12.22
7158.00	64.26	357.08	6992.05	-186.35	-394.05	-151.52	14.26
7201.00	70.99	359.93	7008.42	-146.63	-395.06	-111.86	16.81
7243.00	73.70	0.85	7021.15	-106.62	-394.79	-72.01	6.78
7286.00	76.86	2.25	7032.08	-65.05	-393.66	-30.70	7.99
7329.00	83.13	2.40	7039.55	-22.76	-391.94	11.28	14.59
7364.00	84.95	2.15	7043.18	12.02	-390.56	45.81	5.25
7491.00	90.35	359.47	7048.39	138.84	-388.78	172.00	4.75
7576.00	90.37	358.93	7047.85	223.83	-389.96	256.78	0.64
7661.00	90.00	359.83	7047.58	308.83	-390.88	341.53	1.14
7747.00	90.56	359.16	7047.16	394.82	-391.64	427.27	1.02
7832.00	90.62	0.26	7046.28	479.82	-392.07	511.98	1.30
7918.00	89.88	0.83	7045.91	565.81	-391.25	597.58	1.09
8003.00	88.46	357.92	7047.14	650.78	-392.18	682.31	3.81
8088.00	90.74	359.10	7047.73	735.75	-394.39	767.15	3.02
8174.00	91.67	0.35	7045.92	821.72	-394.80	852.84	1.81
8259.00	90.86	1.97	7044.05	906.68	-393.08	937.33	2.13
8345.00	90.74	1.74	7042.85	992.63	-390.30	1022.71	0.30
8430.00	89.38	1.54	7042.76	1077.59	-387.86	1107.14	1.62
8516.00	89.94	0.67	7043.27	1163.57	-386.21	1192.66	1.20
8601.00	90.25	359.84	7043.13	1248.57	-385.83	1277.30	1.04
8687.00	90.25	0.59	7042.75	1334.57	-385.50	1362.95	0.87
8772.00	90.43	359.70	7042.25	1419.57	-385.29	1447.61	1.07
8857.00	89.75	1.36	7042.11	1504.56	-384.50	1532.21	2.11
8943.00	88.89	0.39	7043.13	1590.54	-383.19	1617.76	1.51

9028.00	89.75	0.50	7044.14	1675.53	-382.53	1702.37	1.02
9114.00	90.25	0.06	7044.14	1761.53	-382.11	1788.01	0.77
9199.00	90.99	358.99	7043.22	1846.52	-382.81	1872.74	1.53
9284.00	90.18	0.34	7042.35	1931.51	-383.31	1957.46	1.85
9370.00	90.18	1.50	7042.08	2017.50	-381.93	2043.00	1.35
9455.00	88.70	2.67	7042.92	2102.44	-378.84	2127.35	2.22
9541.00	88.58	2.43	7044.96	2188.33	-375.01	2212.59	0.31
9626.00	88.21	1.55	7047.34	2273.24	-372.06	2296.93	1.12
9712.00	90.25	0.77	7048.49	2359.21	-370.32	2382.42	2.54
9797.00	91.85	0.46	7046.94	2444.19	-369.41	2467.00	1.92
9883.00	91.36	1.88	7044.53	2530.13	-367.65	2552.47	1.75
9968.00	90.12	2.84	7043.43	2615.05	-364.15	2636.77	1.84
10053.00	88.15	0.90	7044.71	2699.99	-361.38	2721.14	3.25
10139.00	87.53	0.40	7047.95	2785.92	-360.41	2806.67	0.93
10224.00	88.70	359.00	7050.75	2870.87	-360.85	2891.34	2.15
10309.00	87.47	358.33	7053.59	2955.80	-362.83	2976.12	1.65
10394.00	89.81	356.70	7055.61	3040.69	-366.51	3061.01	3.35
10480.00	90.68	357.52	7055.24	3126.57	-370.85	3146.95	1.39
10565.00	91.23	0.73	7053.82	3211.54	-372.15	3231.71	3.83
10650.00	89.81	1.27	7053.05	3296.52	-370.67	3316.24	1.79
10736.00	90.25	0.02	7053.01	3382.51	-369.70	3401.82	1.54
10821.00	91.54	0.45	7051.68	3467.50	-369.35	3486.46	1.60
10907.00	91.05	2.39	7049.73	3553.45	-367.22	3571.90	2.33
10992.00	91.42	1.91	7047.90	3638.37	-364.03	3656.23	0.71
11078.00	88.77	2.49	7047.76	3724.30	-360.73	3741.55	3.15
11163.00	89.57	0.98	7048.99	3809.25	-358.16	3825.95	2.01
11248.00	90.43	359.24	7048.99	3894.24	-357.99	3910.61	2.28
11334.00	89.69	359.47	7048.90	3980.24	-358.96	3996.37	0.90
11411.00	89.08	0.62	7049.73	4057.23	-358.90	4073.07	1.69
Projected to Total Depth:							
11469.00	89.08	0.62	7050.66	4115.22	-358.27	4130.78	0.00

Weatherford surveys from 942 ft MD to 11411 ft MD.

TD at 11469 ft MD.

The total correction is 8.64 deg relative to True North.



Weatherford®

Final Print

COMPANY	<u>Anadarko</u>		
WELL	<u>Reigle 28N-4HZ</u>		
FIELD	<u>Wattenburg</u>		
RIG	<u>Xtreme 23</u>		
LOC.	<u>Colorado</u>	COUNTY	<u>Weld</u>