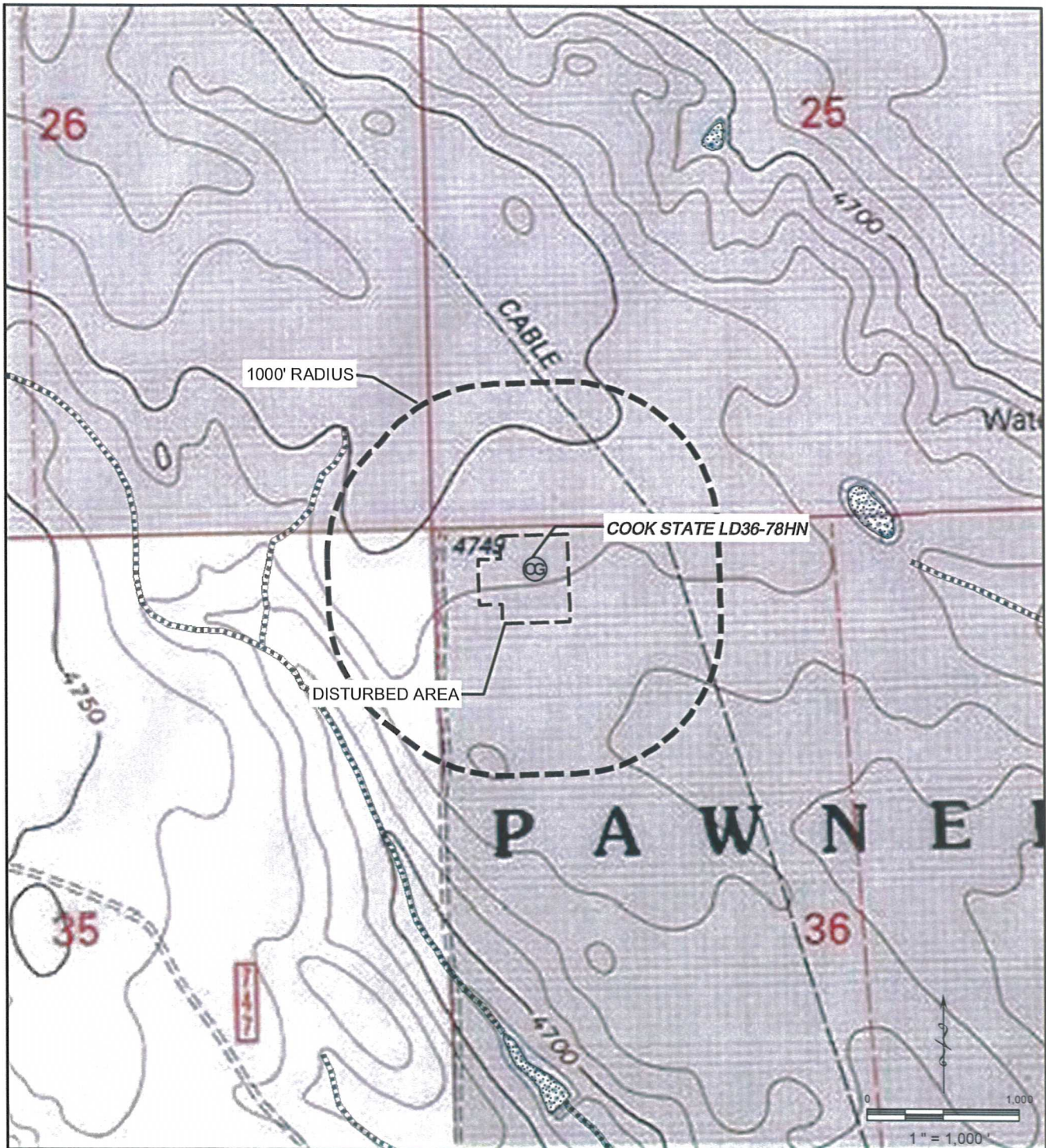




HYDROLOGY MAP

COOK STATE LD36-78HN

SECTION: 36
TOWNSHIP: 9N
RANGE: 58W



THERE ARE NO SURFACE WATERS WITHIN A 1000' RADIUS OF THE DISTURBANCE AREA OF THE PROPOSED OIL AND GAS LOCATION.

-  Intermittent Stream
-  Water Body