





 Proposed well pad
 400' from edge of pad

 Distance and bearing to surface feature
 Existing Dirt Road

Elevation (USGS)



 40 feet
 200 feet

PLSS (BLM)

 Section boundary

**SG Interests I - 77330
Federal 8-89-7 #1**

**Location Drawing
T8S R89W Section 7**

0 0.0325 0.065
 Miles
 1 in = 225 feet 

Disclaimer: This product is for informational purposes and may not have been prepared for, or be suitable for legal, engineering, or surveying purposes. Users of this information should review or consult the primary data and information sources to ascertain the usability of the information.

Prepared for SG Interests, Inc.
by TerraCognito GIS, Inc.
February 2013