











-  Proposed well pad
-  400' from edge of pad
-  Existing dirt road

-  Existing Rainbow Resources well
API #05-097-06006 Federal #1-32
(dry & abandoned)
-  Existing fence line
-  40 ft contour
-  200 ft contour

**SG Interests I - 77330
Federal 8-89-31 #1**

**Location Drawing
T8S R89W Section 31**



Disclaimer: This product is for informational purposes and may not have been prepared for, or be suitable for legal, engineering, or surveying purposes. Users of this information should review or consult the primary data and information sources to ascertain the usability of the information.

Prepared for SG Interests, Inc.
by TerraCognito GIS, Inc.
February 2013