



Weatherford®

6 3/4 in. & 4 3/4 in. WeatherfordLWD™
Gamma Ray & Resistivity
1 in. & 5 in. MEASURED DEPTH
RECORDED DATA
FINAL PRINT

Company: Anadarko Petroleum Corp.
Well: Camp 24N-30HZ
Field: Wattenberg
Rig: H&P 307
County: Weld

COMPANY		Anadarko Petroleum Corp.	
WELL		Camp 24N-30HZ	
FIELD		Wattenberg	
RIG		H&P 307	
COUNTY		STATE	
API #		Colorado	
Latitude: 40.17594° N		X = 3,223,102.37 ft	
Longitude: 104.70157° W		Y = 1,307,943.67 ft	
Other Services: Directional and Temperature		Mag Decl: 8.67° Mag Dip: 66.82°	

Permanent Datum:	<u>Mean Sea Level</u>	
Log Measured From:	<u>Drill Floor</u>	Elev: <u>4974 ft</u> above perm. datum
Depth Reference:	<u>Drillers Tally</u>	Total Depth: <u>13978 ft</u>
Depth Logged:	6550 ft	to 13978 ft
Date Logged:	20-Jun-12	to 26-Jun-12
		Runs: 3
		Spud Date: 1-May-12

Elevation	
K.B.	na
G.L.	4949 ft
D.F.	4974 ft
W.D.	na

Borehole Record			Casing Record			
Hole Size	From	To	Size	Weight	From	To
13.500 in.	0 ft	864 ft	9.625 in.	52.00 lb/ft	Surface	864 ft
8.750 in.	864 ft	7539 ft	7.000 in.	39.0 lb/ft	Surface	7530ft
6.125 in.	7539 ft	13978 ft				

Borehole Deviation Record			Mud Record			
Hole Size	Min. Inc.	Max. Inc.	Type	Weight	From	To
8.750 in.	0.07°	84.64°	WBM	8.40 - 10.20 ppg	864 ft	13978 ft
6.125 in.	85.56°	93.95°				

All interpretations of log data are opinions based on inferences from electrical or other measurements. Weatherford International does not guarantee the accuracy or correctness of any interpretation or recommendation and we shall not be liable or responsible for any loss, cost, damages or expenses incurred or sustained by anyone resulting from any interpretation or recommendation made by any of our employees or agents.

RUN SUMMARY							
MWD/LWD Run Number	1	2	3	4	5	6	7
Bit Size in.	8.750	8.750	6.125				
Bit Type	PDC	PDC	PDC				
Bit TFA sq.in.	0.632	1.011	0.610				
Bit Start Depth ft	864	6585	7539				
Bit End Depth ft	6585	7539	13978				
Top Log Interval ft	-	6540	7464				
Bottom Log Interval ft	-	7497	13978				
Begin Log Time hrs	-	15:23	2:08				
Begin Log Date DD-MMM-YY	-	20-Jun-12	24-Jun-12				
End Log Time hrs	-	1:00	22:58				
End Log Date DD-MMM-YY	-	22-Jun-12	26-Jun-12				
Drill or Wipe	Drill	Drill	Drill				
Flow Rate gal/min	569	526	308				
Max AV / CV @ MWD ft/min	450 / 357	327/ 395	494 / 314				
Min Inc @ Depth deg @ ft	0.07 @ 3287	0.75 @ 6562	85.56 @ 11128				
Max Inc @ Depth deg @ ft	6.67 @ 4710	84.68 @ 7479	93.95 @ 13126				
MUD DATA							
Depth ft	6585	7539	13978				
Fluid Type	WBM	WBM	WBM				
Mud Weight ppg	9.20	9.70	10.02				
Plastic Viscosity cP	12	13	11				
Solids / Sand %	3.7 / 0.20	5.7 / 0.40	9.5 / 0.08				
NaCl Equiv. Chlorides ppm	1000	1000	1650				
pH	9	8.5	WBM				
Oil:Water Ratio % Vol	0.0 : 96.00	2.0 : 92.0	3.3 : 96.7				
Rm @ Temperature ohm-m @ deg F	na	na	1.95 @ 75 F				
Rmc @ Temperature ohm-m @ deg F	na	na	1.15 @ 75 F				
Rmf @ Temperature ohm-m @ deg F	na	na	2.20 @ 75 F				
KCl % Vol	0	0	0				
Client Representative	D. Barrone	D. Barrone	P. Cain				
WeatherfordLWD Engineer	J. Leger	J. Leger	J. Hunter				

EQUIPMENT SUMMARY

MWD/LWD Run Number	1	2	3	4	5
PP Serial Number	CP20404PDIRHY-T01	CP20404PDIRHY-T01	na		
HEL Serial Number	na	na	NW20802PDDB4.75		
MFR Serial Number	na	na	NW20799RBBK4.75M1		
IDS Serial Number	na	na	NW20800BI4.75		
SAGR Serial Number	na	na	NW20801JB4.75-M1		
Sensor to Bit Offsets / Acquisition Rates					
Directional	ft / sec	58.67 / RT	59.09 / RT	54.48 / RT	
Gamma Ray	ft / sec	na	44.85 / 16	39.79 / 10	
Resistivity	ft / sec	na	na	75.65 / 10	
Other Information					
Total BHA Length	ft	96.44	97.32	144.36	
BHA Assembly Type		Steerable	Steerable	Steerable	
Stabilizer Location	ft	na	na	31.76	
Stabilizer Location	ft	na	na	107.42	
Stabilizer Location	ft	na	na	na	
Run Circulating Time	hr	40.29	37.55	68.07	
Run Drilling Time	hr	26.75	18.09	38.83	

MUD SUMMARY

Date and Time	Run	Bit Depth	Mud Weight	% K	Rm @ Temp	Rmf @ Temp	Rmc @ Temp	BHCT
20 Jun 12 @ 00:00	01	6585 ft	9.2 ppg	0	na	na	na	170 F
22 Jun 12 @ 06:00	02	7539 ft	9.70 ppg	0	na	na	na	174 F
27 Jun 12 @ 00:00	03	13978 ft	10.20 ppg	0	1.95 @ 75 F	2.20 @ 75 F	1.15 @ 75 F	260 F

MWD/LWD RUN REMARKS

Run Number: 1 :: RECORDED DATA LOG

WFT Services Provided:

Real Time Logging: Temperature.

Directional Services: On demand Inclination and Azimuth.

Run Number: 2 :: RECORDED DATA LOG

WFT Services Provided:

Recorded and Real Time Logging: Gamma Ray and Temperature.

Directional Services: On demand Inclination and Azimuth.

Borehole and Environmental Correction:

Collar O.D.: 6.750 in.

Gamma Ray: Collar O.D., Collar I.D. and K1 factor.

Collar I.D.: 3.250 in.

K1 Factor: 4.5590

Run Number: 3 :: RECORDED DATA LOG

WFT Services Provided:

Recorded and Real Time Logging: Gamma Ray, Deep and Shallow Resistivity and Temperature.

Directional Services: On demand Inclination and Azimuth.

Borehole and Environmental Correction:

Hole Size: 6.125 in.

Gamma Ray: Corrected for mud weight, hole size and KCl concentration.

Mud Weight: 10.20 ppg

Resistivities: Corrected for borehole temperature, hole size, drilling fluid resistivity and dielectric correction.

Borehole Temperature: 260 F

Mud Type: WBM

Drilling Fluid Resistivity: 1.95 ohm-m

KCl Concentration: 0%

MWD/LWD LOG COMMENTS

Comment No. 1-1

RECORDED DATA LOG

Start of MWD Drilling Run 02

Weatherford International provided 6 3/4 in. Directional, Gamma Ray and Temperature for Run 02.

Run 02 started formation drilling June 20, 2012 at 15:23 at 6585 MD / 6576 TVD. Weatherford International logged the 8.750 in. borehole.

The WBM at the start of drilling was 9.35 ppg.

Comment No. 1-2

End of MWD Drilling Run 02

Run 02 ended drilling formation June 22, 2012 at 1:00 at 7539 MD / 7120 TVD.

The WBM at the end of drilling was 9.70 ppg.

Comment No. 2-1

RECORDED DATA LOG

Start of LWD Drilling Run 03

Weatherford International provided 4 3/4 in. Directional, Resistivity, Spectral Gamma Ray and Temperature for Run 03.

Run 03 started formation drilling June 24, 2012 at 2:08 at 7539 MD / 7120 TVD. Weatherford International logged the 6.125 in. borehole.

The WBM at the start of drilling was 9.85 ppg.

Comment No. 2-2

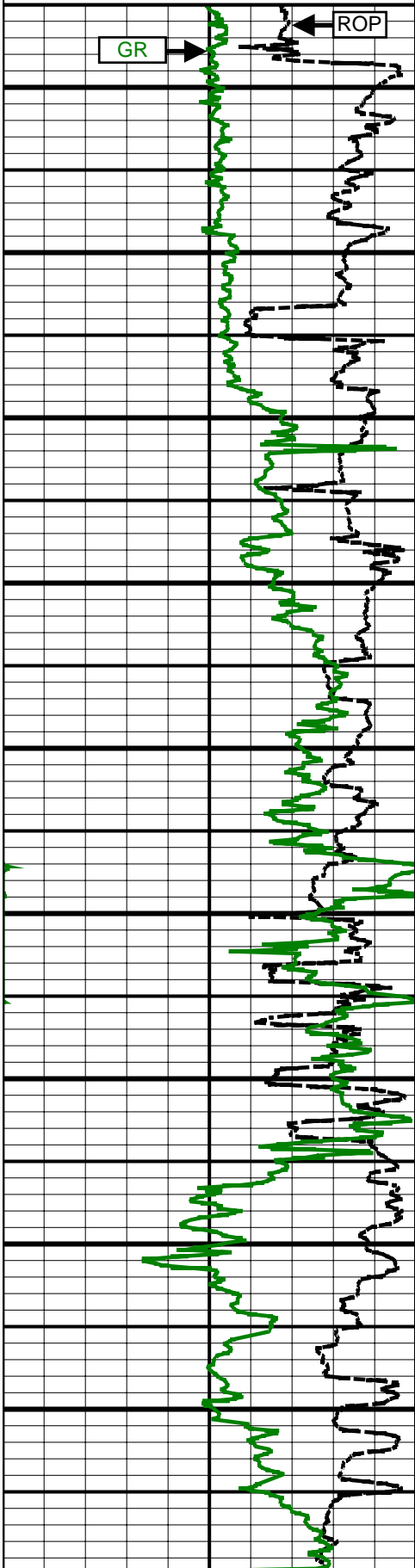
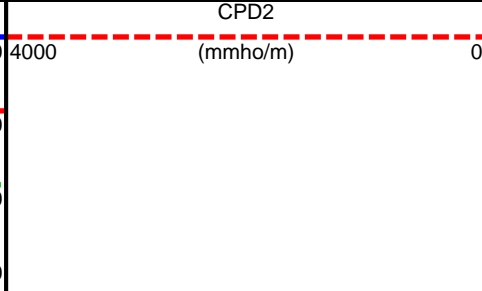
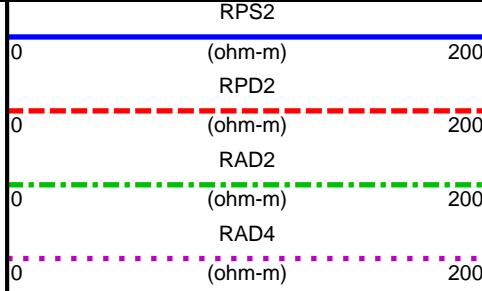
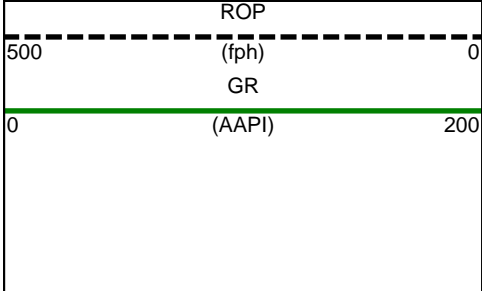
End of LWD Drilling Run 03

Run 03 ended drilling formation June 26, 2012 at 22:58 at 13978 MD / 7124 TVD.

The WBM at the end of drilling was 10.20 ppg.

CURVE SPECIFICATIONS				
CURVE TYPE	MNEMONIC	UNITS	COMMENTS	CORRECTIONS
Rate of Penetration	ROP	fph	Rate of Penetration 3.0 ft window 0.5 ft Exponential Smoothing	None
Gamma Ray	GR	AAPI	Gamma Ray 3.0 ft window 0.5 ft Exponential Smoothing	See LWD Run Remarks
Deep Phase Resistivity	RPD2	ohm-m	2MHz Deep Phase Resistivity 3.0 ft window 0.5 ft Exponential Smoothing	
Deep Attenuation Resistivity	RAD2	ohm-m	2MHz Deep Attenuation Resistivity 3.0 ft window 0.5 ft Exponential Smoothing	
Deep Attenuation Resistivity	RAD4	ohm-m	400kHz Deep Attenuation Resistivity 3.0 ft window 0.5 ft Exponential Smoothing	
Shallow Phase Resistivity	RPS2	ohm-m	2MHz Shallow Phase Resistivity 3.0 ft window 0.5 ft Exponential Smoothing	
Deep Phase Conductivity	CPD2	mmho/m	2MHz Deep Phase Conductivity 3.0 ft window 0.5 ft Exponential Smoothing	

1 Inch - Measured Depth



6600 MD

6700 MD

6800 MD

6900 MD


7000 MD

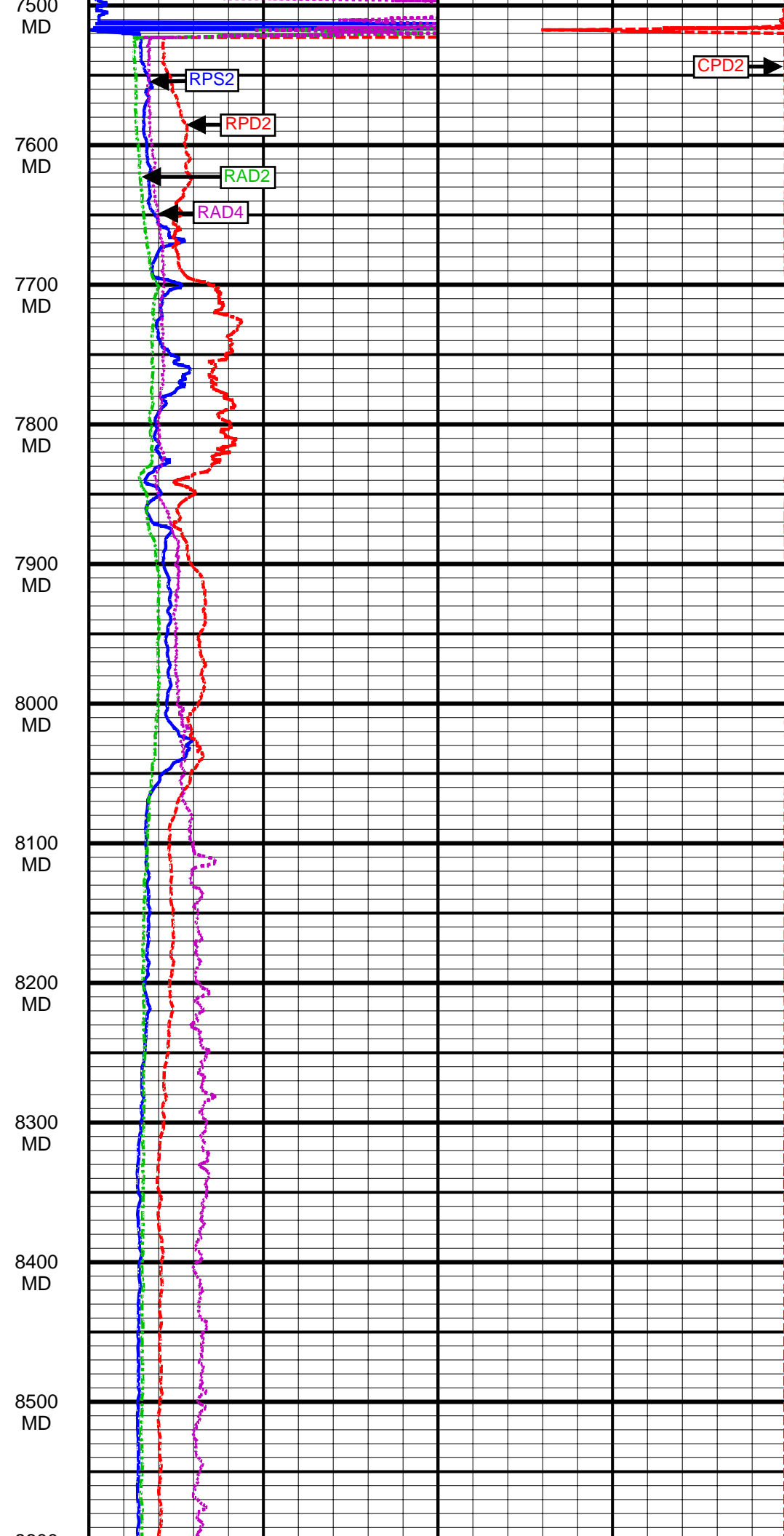
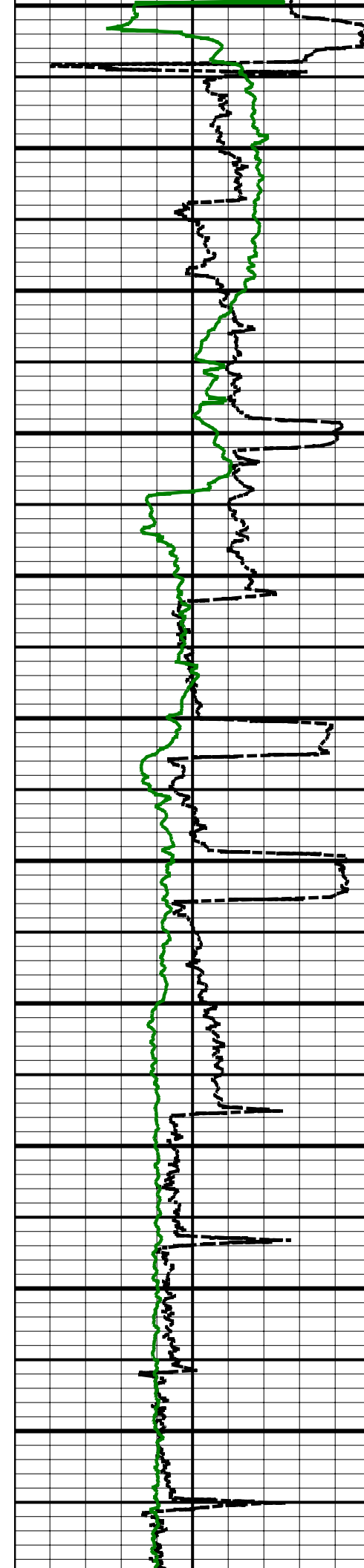
7100 MD

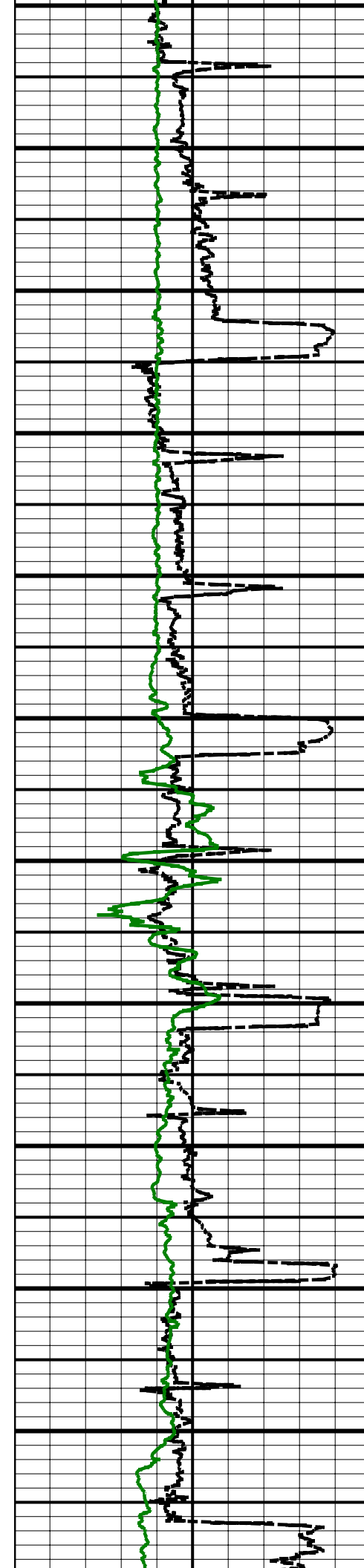
7200 MD

7300 MD

7400 MD







8600 MD

8700 MD

8800 MD

8900 MD

9000 MD

9100 MD

9200 MD

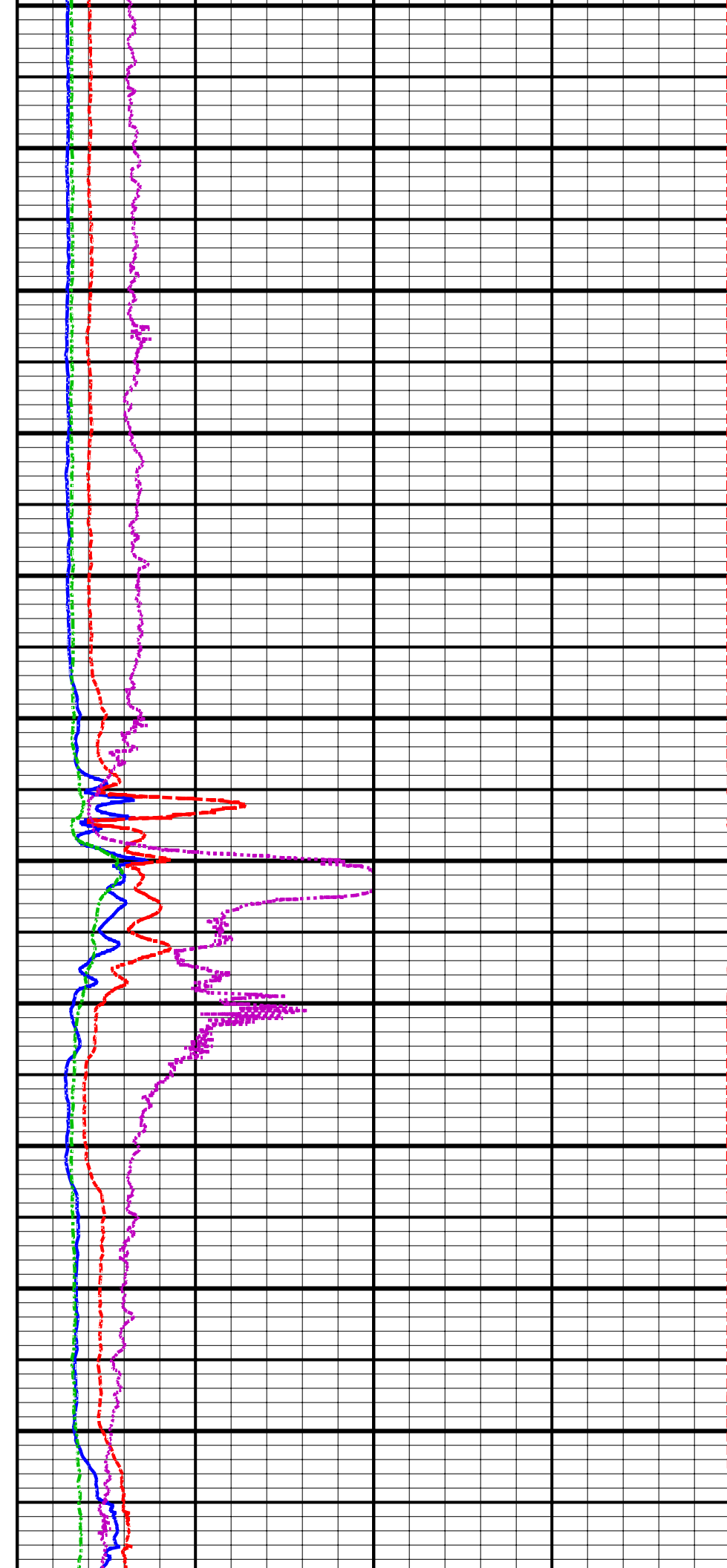
9300 MD

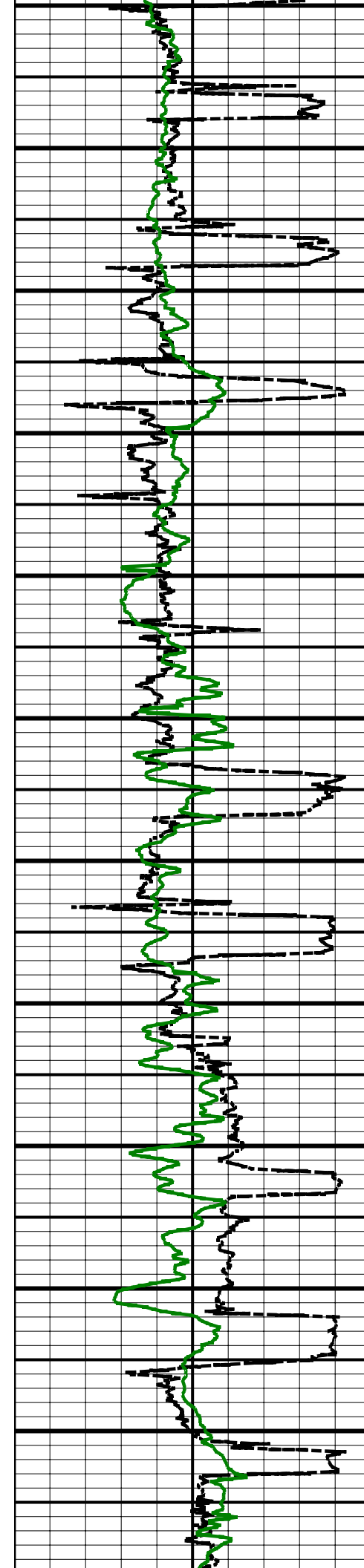
9400 MD

9500 MD


9600 MD

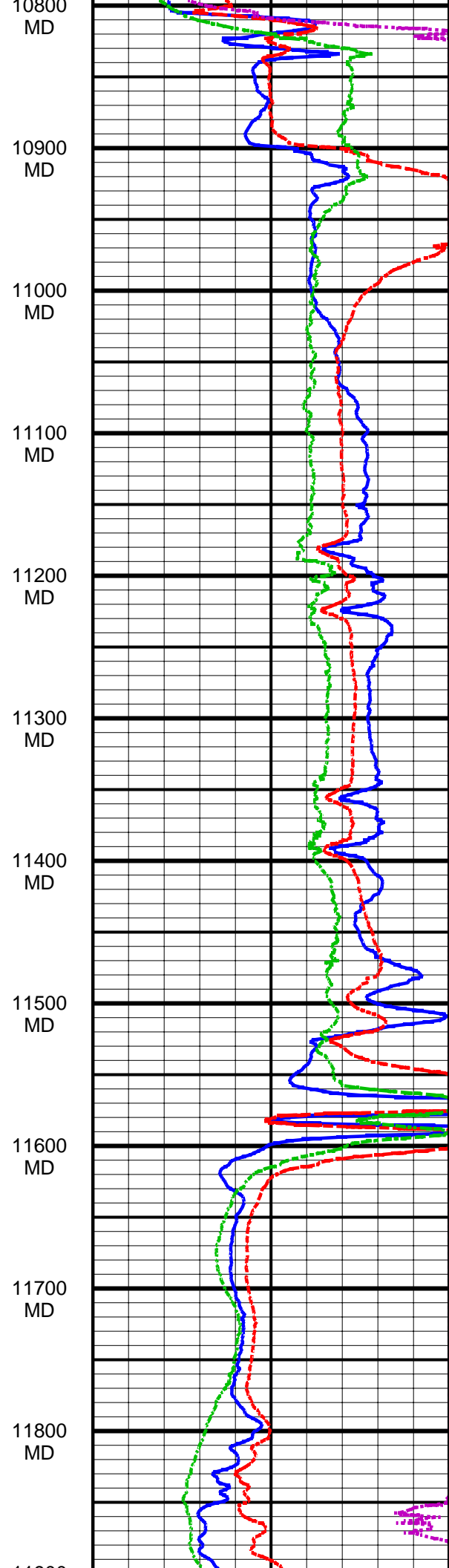

9700 MD






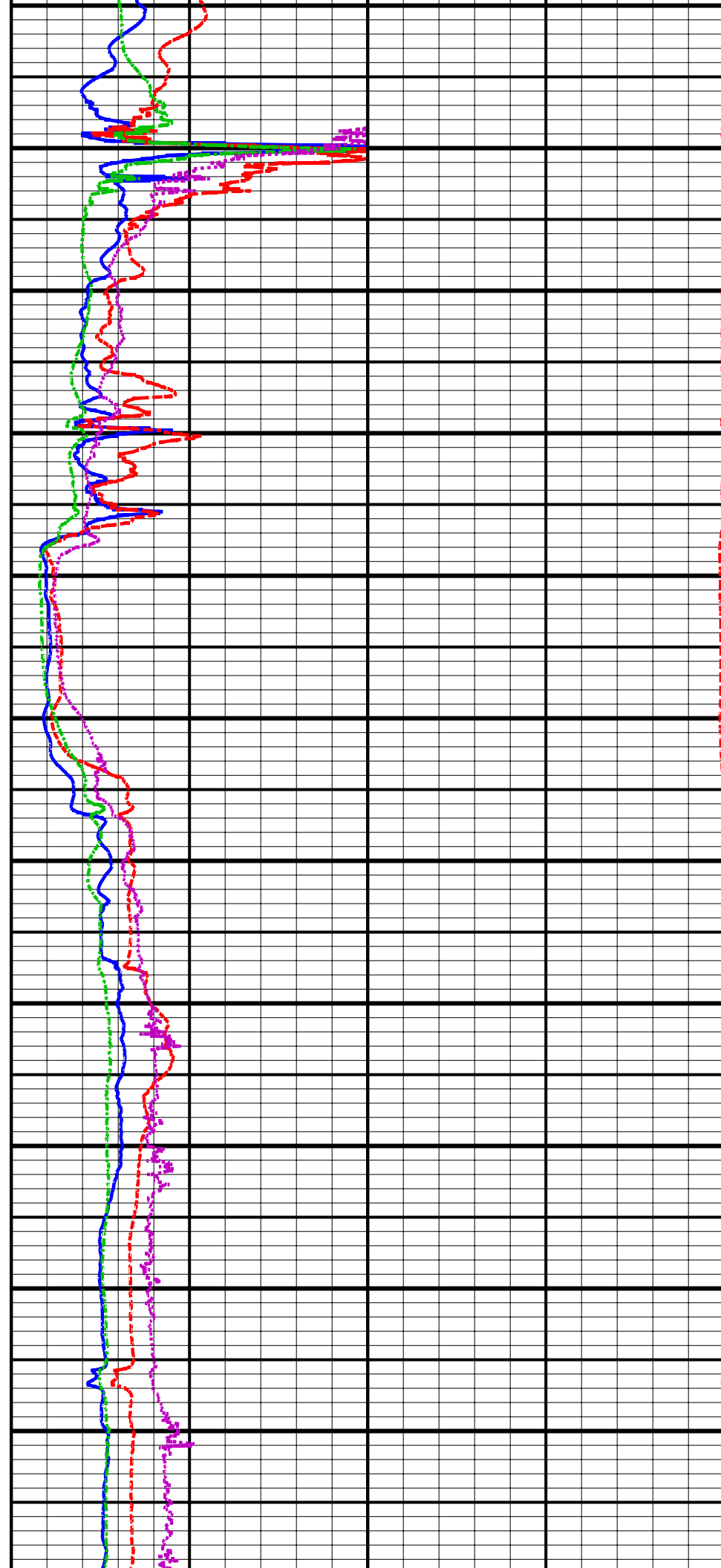
9700 MD
9800 MD
9900 MD
10000 MD
10100 MD
10200 MD
10300 MD
10400 MD
10500 MD
10600 MD
10700 MD
10800 MD

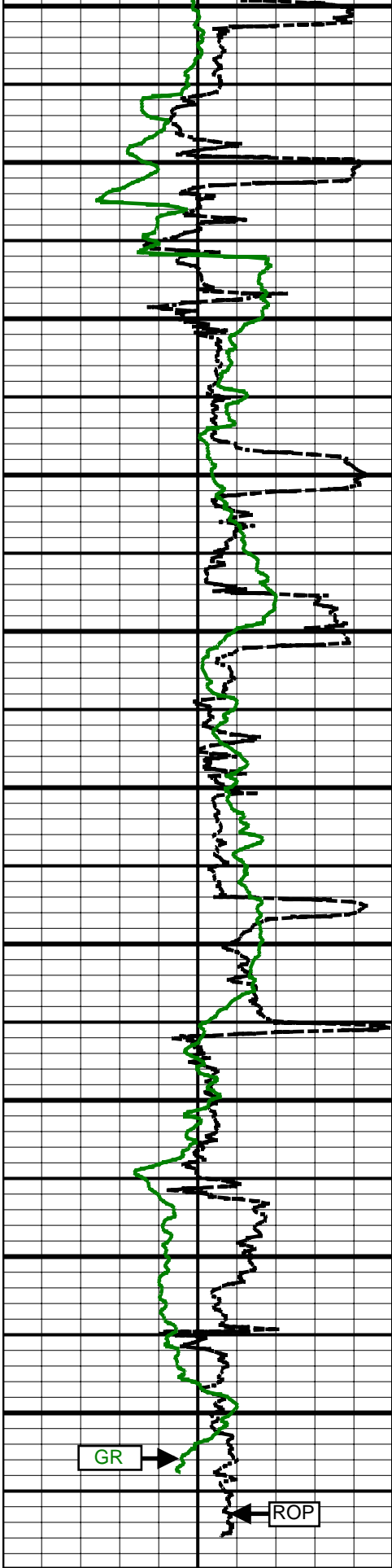






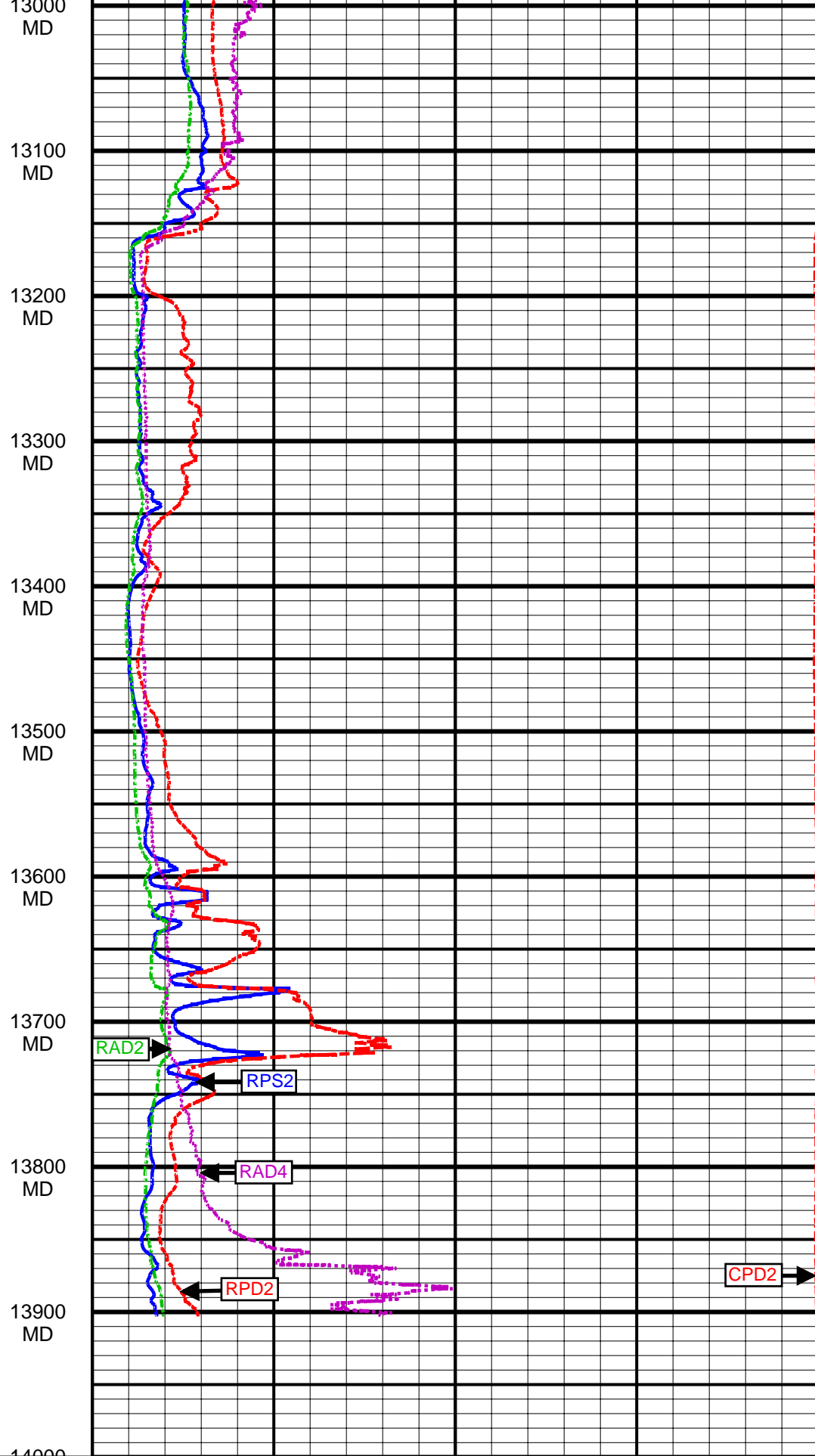
11900 MD
12000 MD
12100 MD
12200 MD
12300 MD
12400 MD
12500 MD
12600 MD
12700 MD
12800 MD
12900 MD
13000 MD





GR

ROP



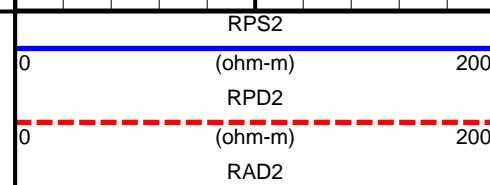
RAD2

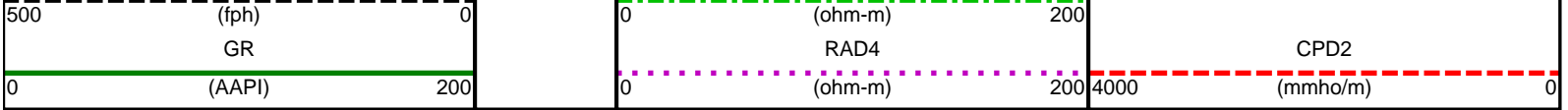
RPS2

RAD4

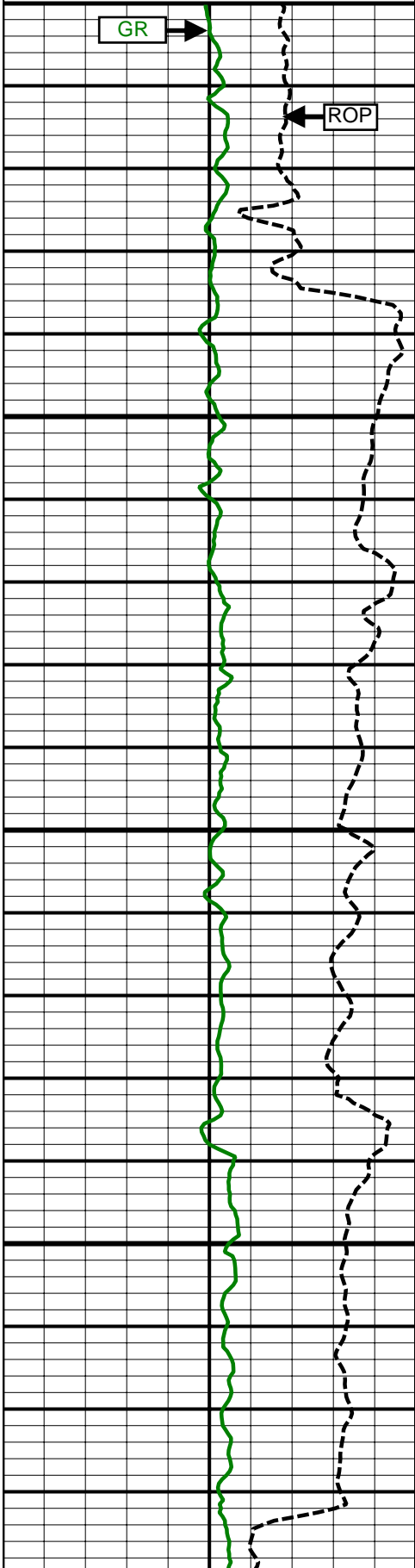
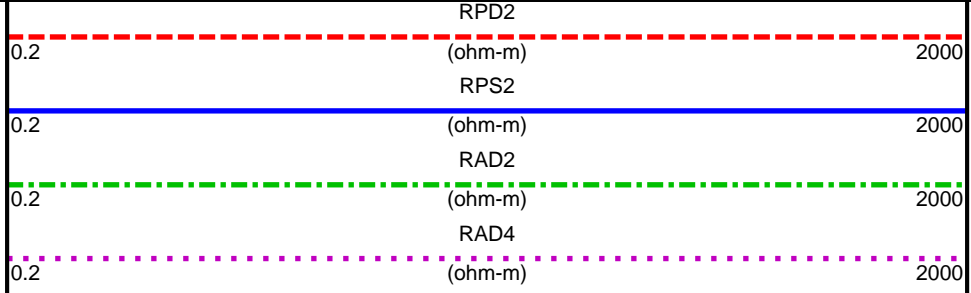
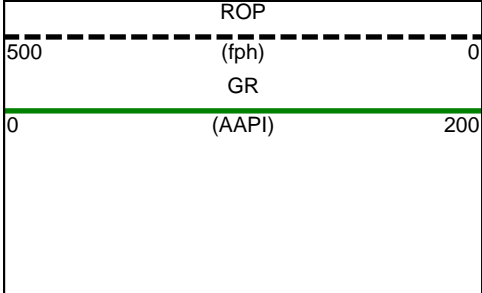
RPD2

CPD2





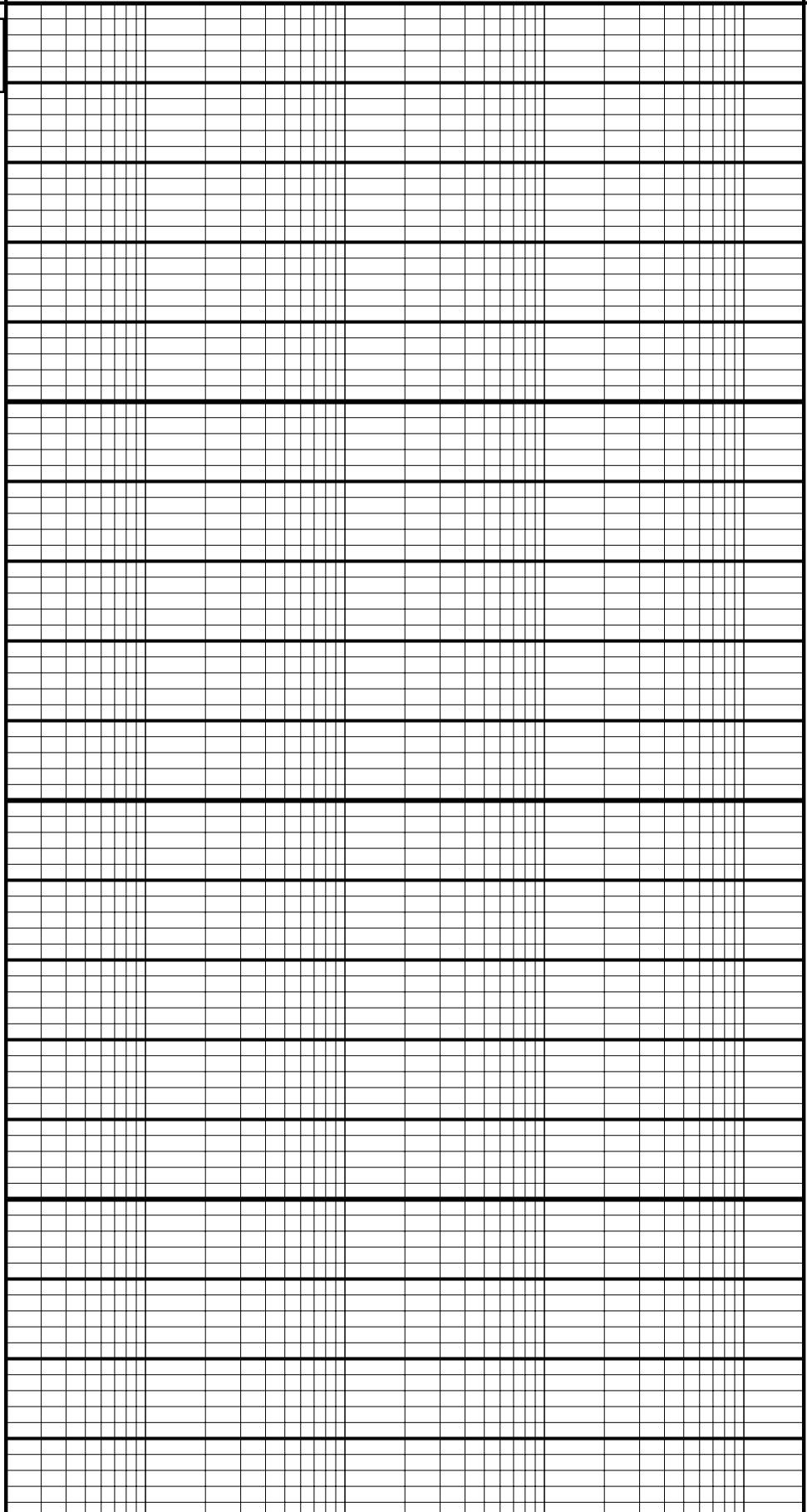
5 Inch - Measured Depth

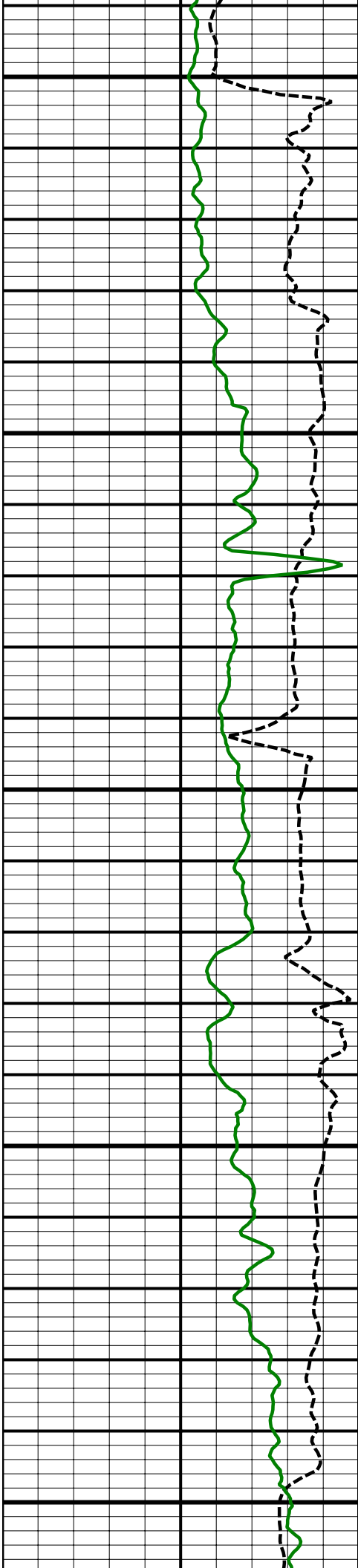


Comment
No. 1-1

6600
MD

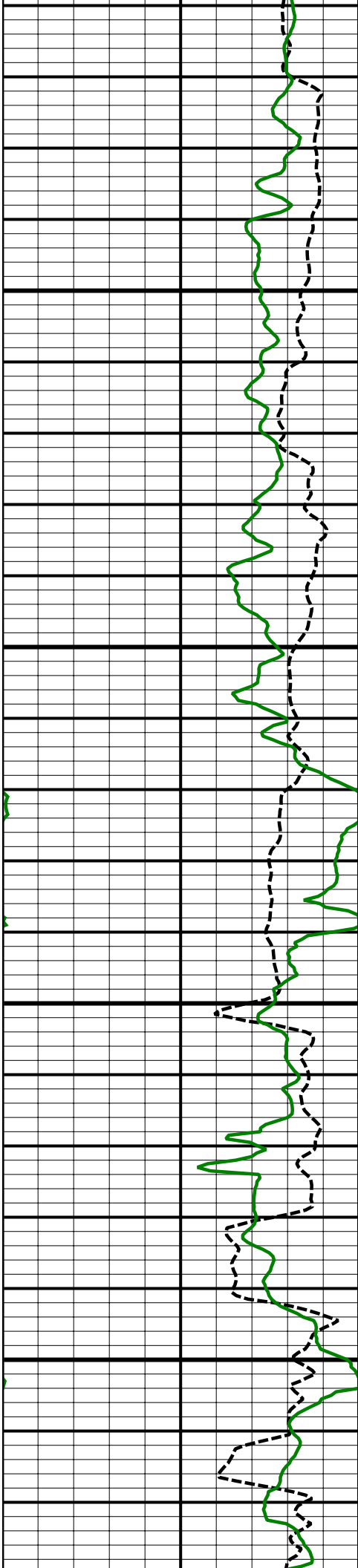
6700
MD





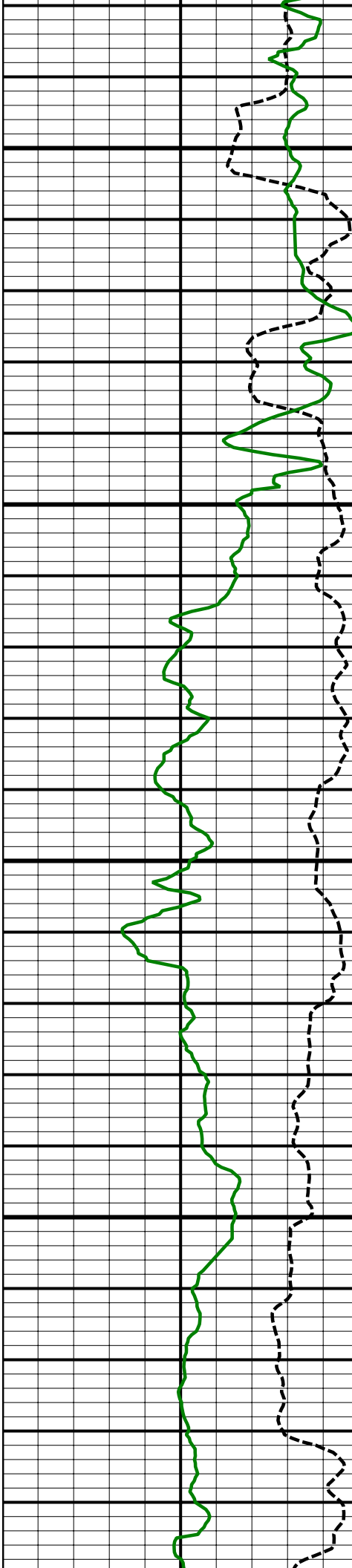
6800
MD

6900
MD



7000
MD

7100
MD



7200
MD

7300
MD

7400
MD

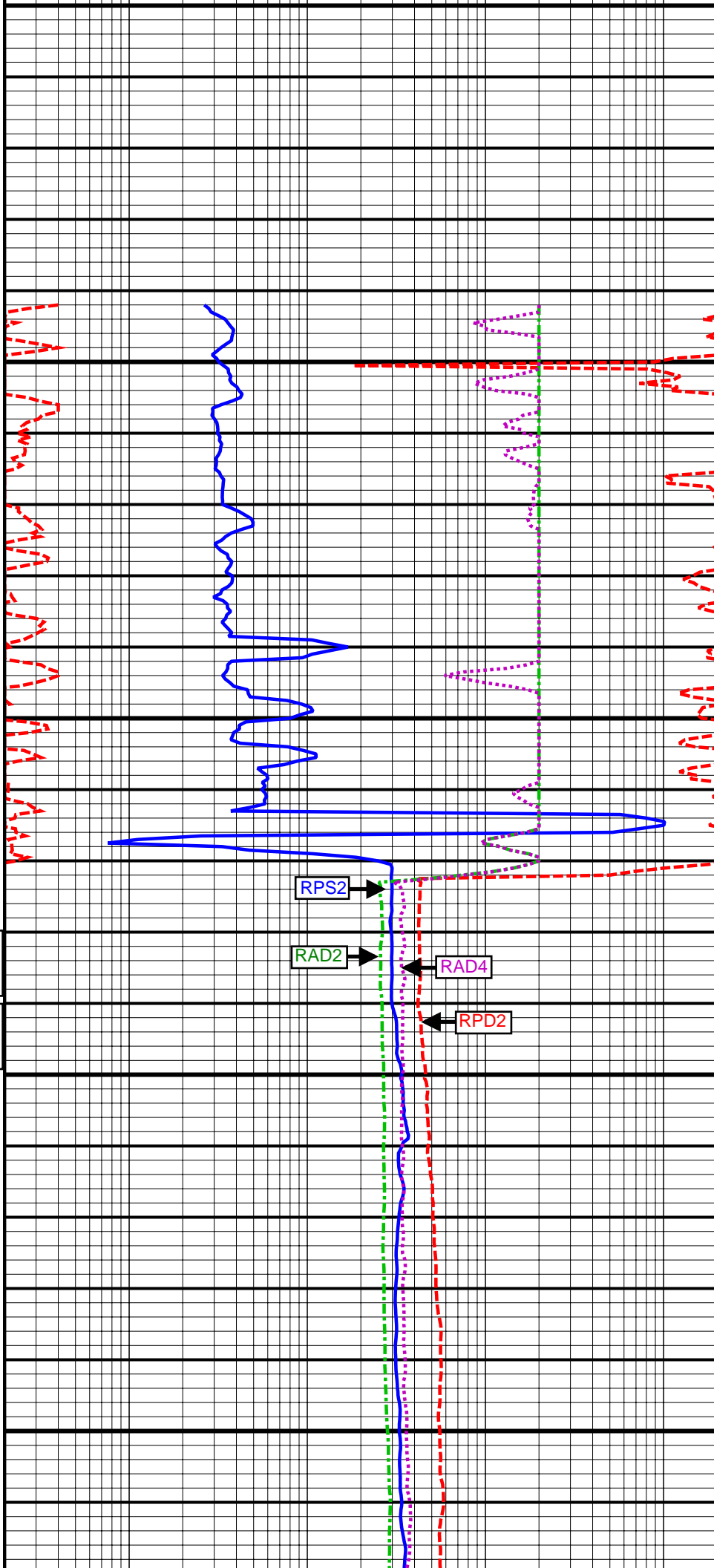
7400
MD

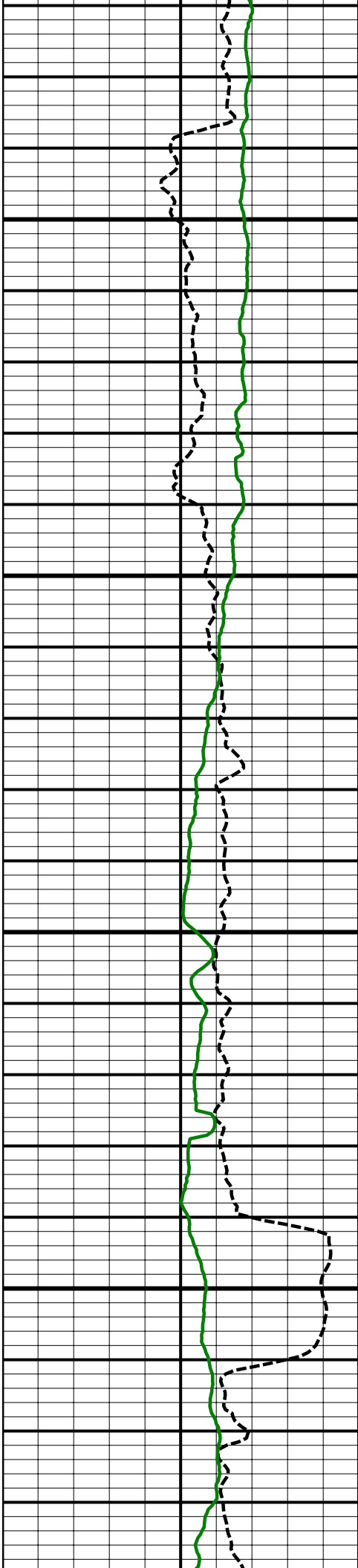
7500
MD

Comment
No. 1-2

Comment
No. 2-1

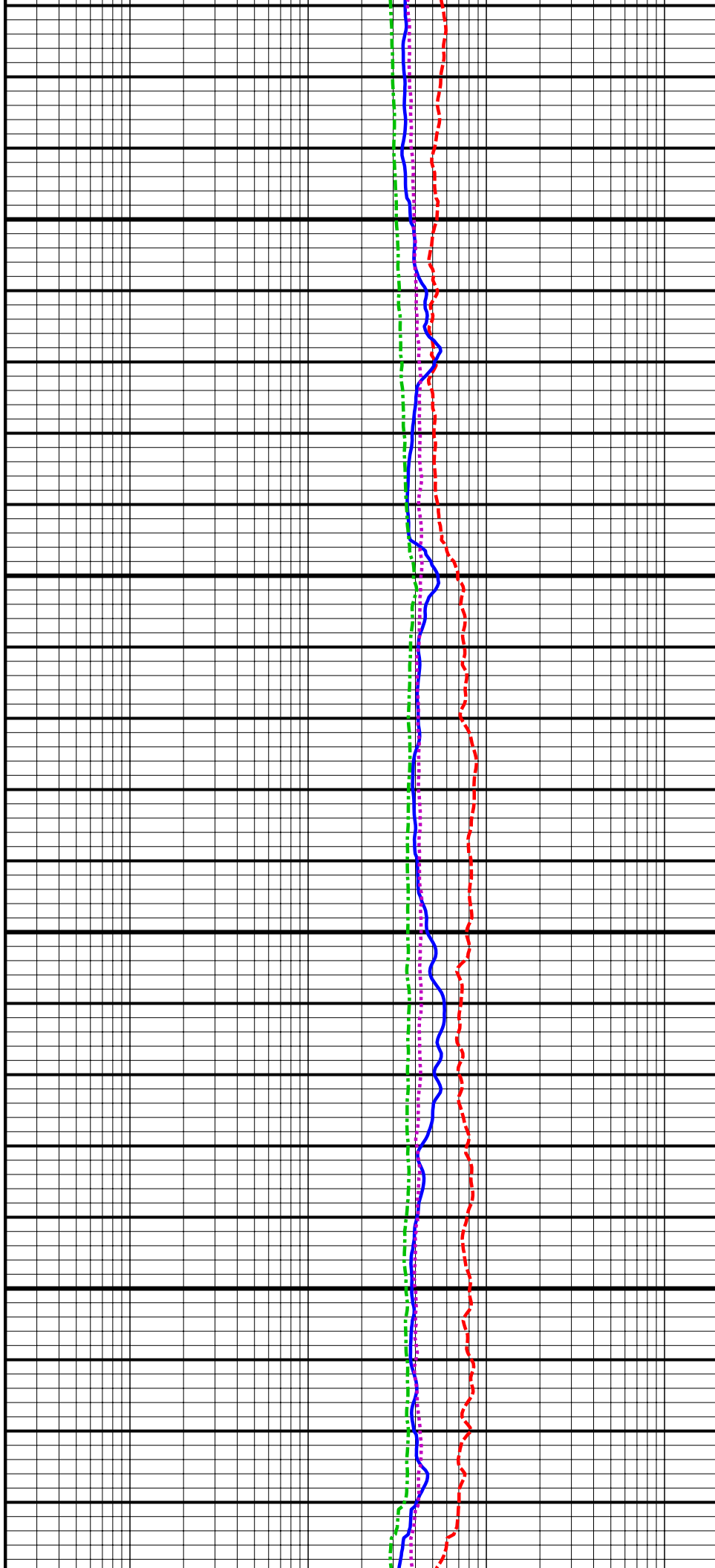
7600
MD

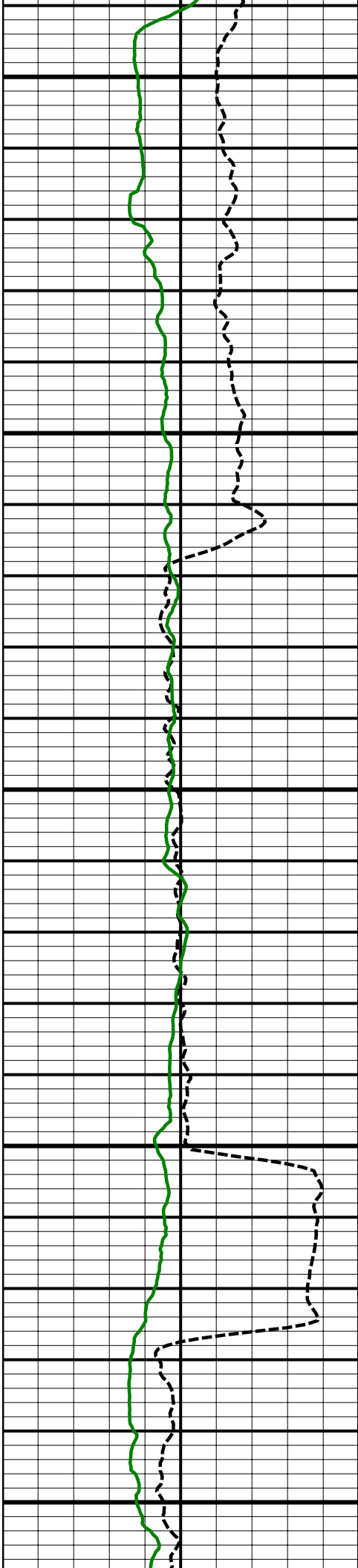




7700
MD

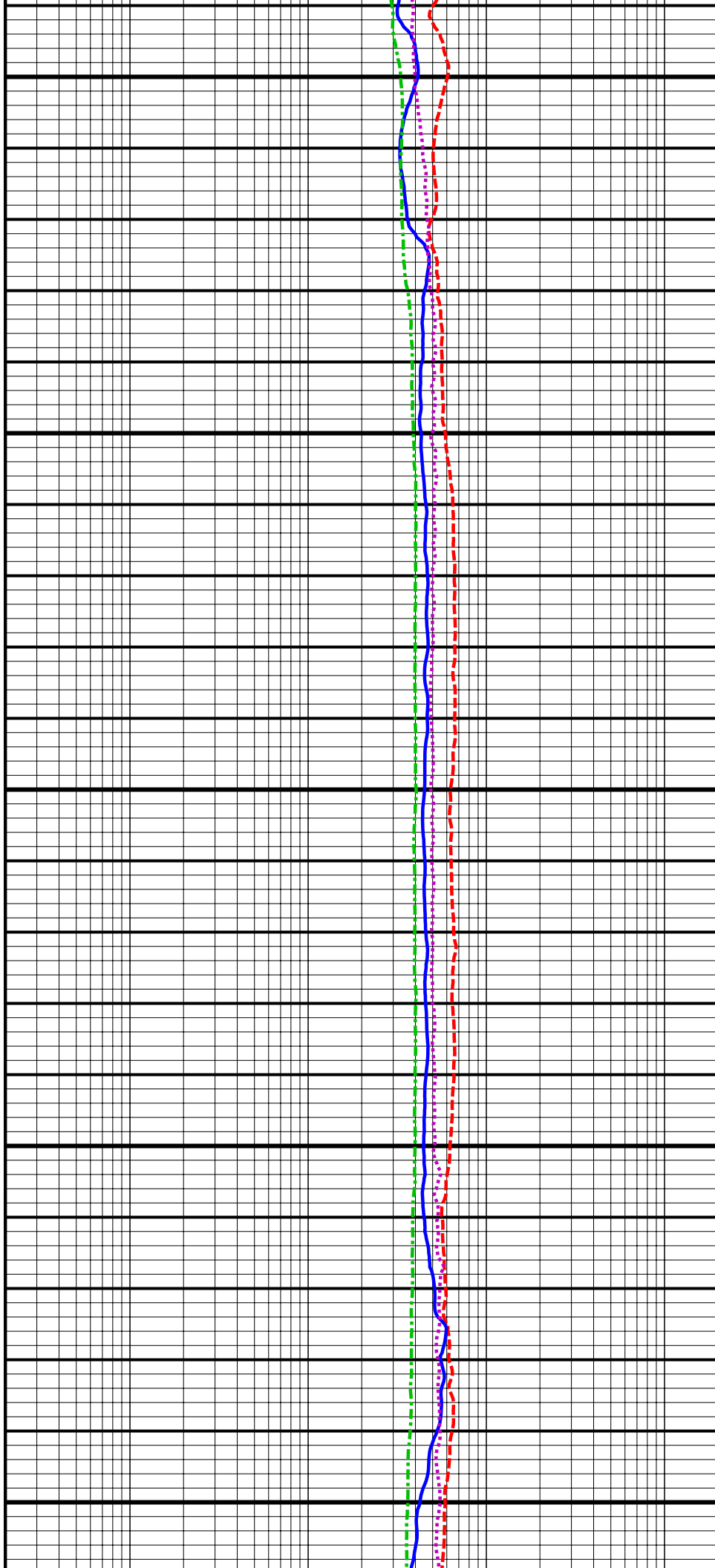
7800
MD

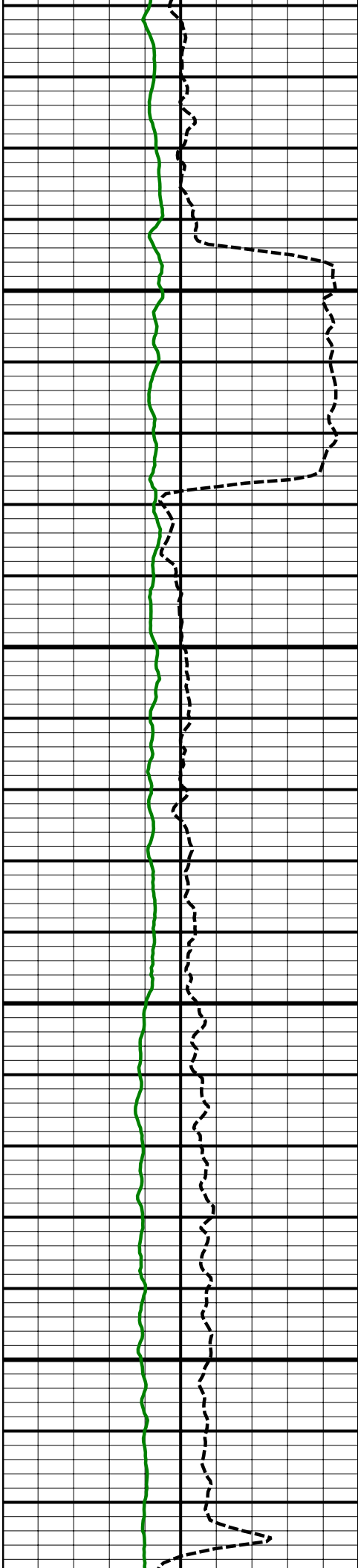




7900
MD

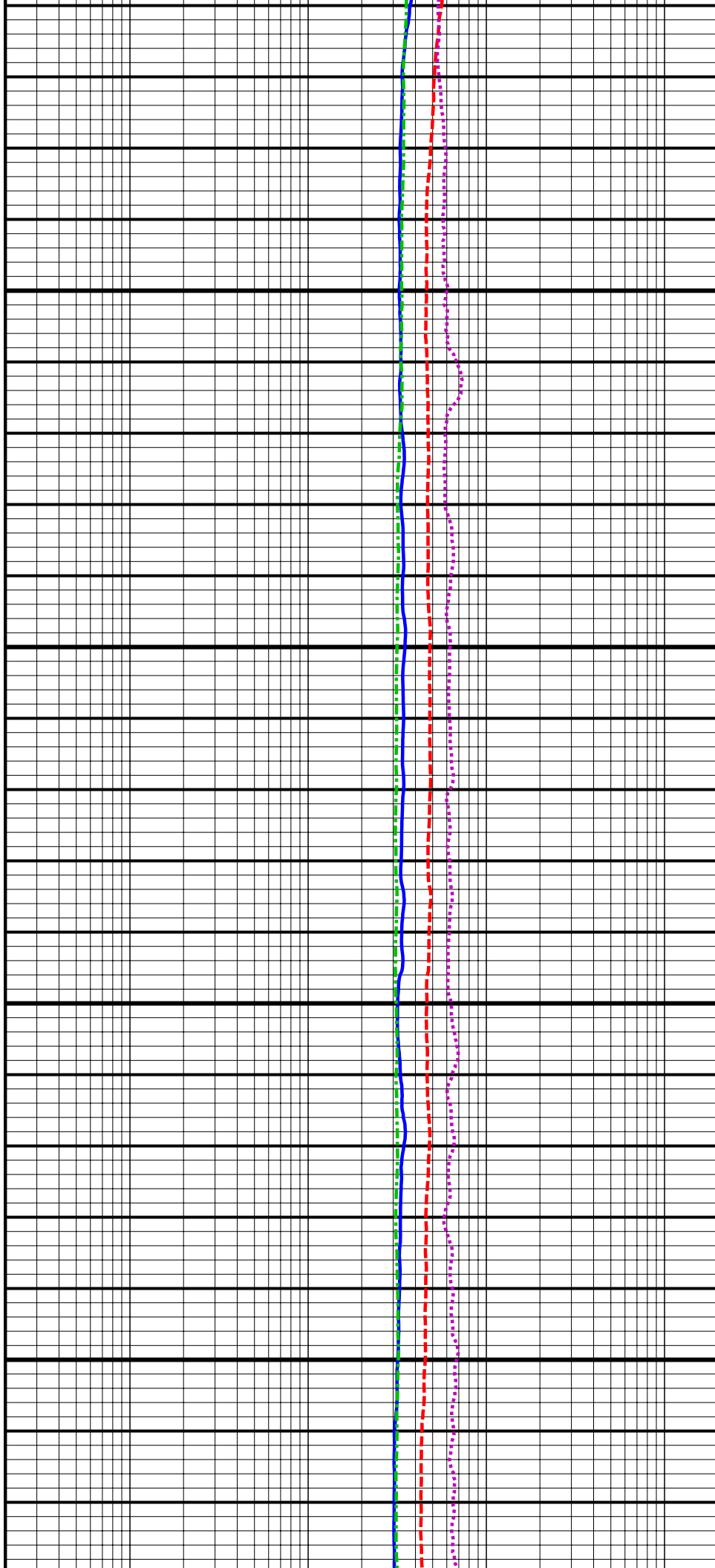
8000
MD

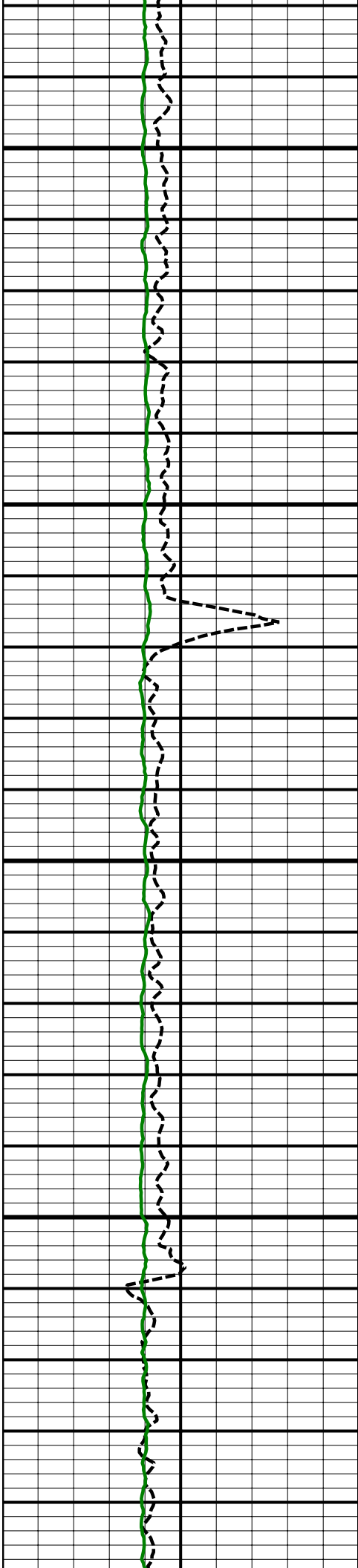




8100
MD

8200
MD

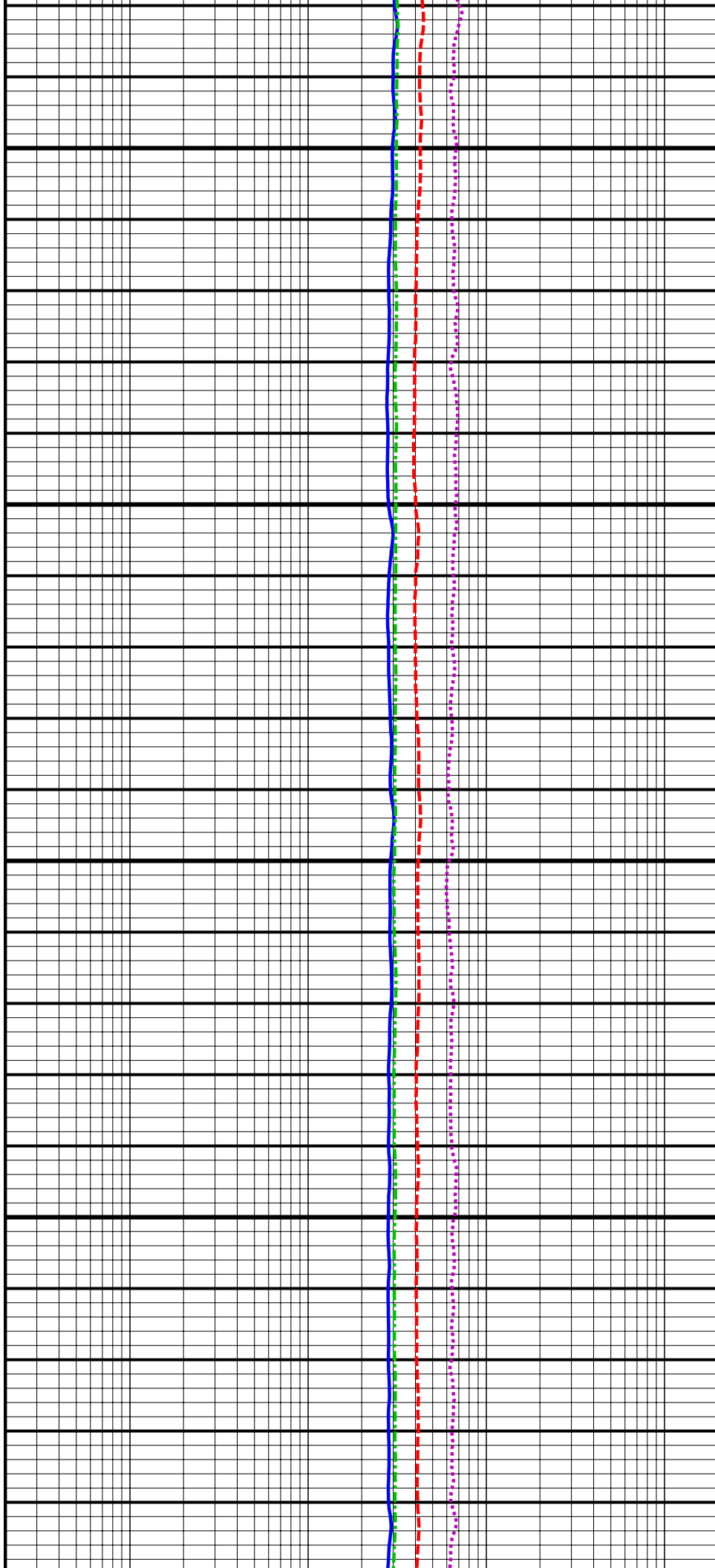


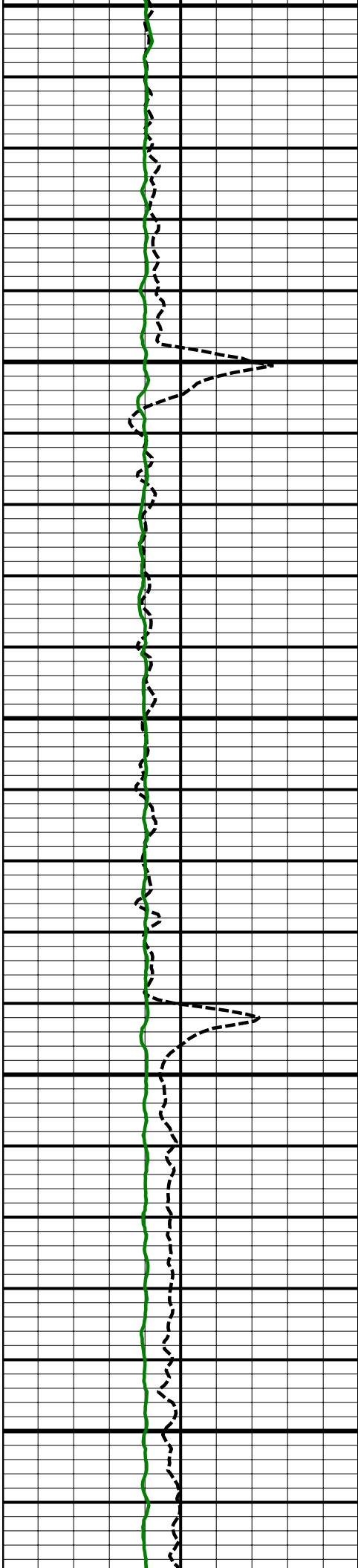


8300
MD

8400
MD

8500
MD

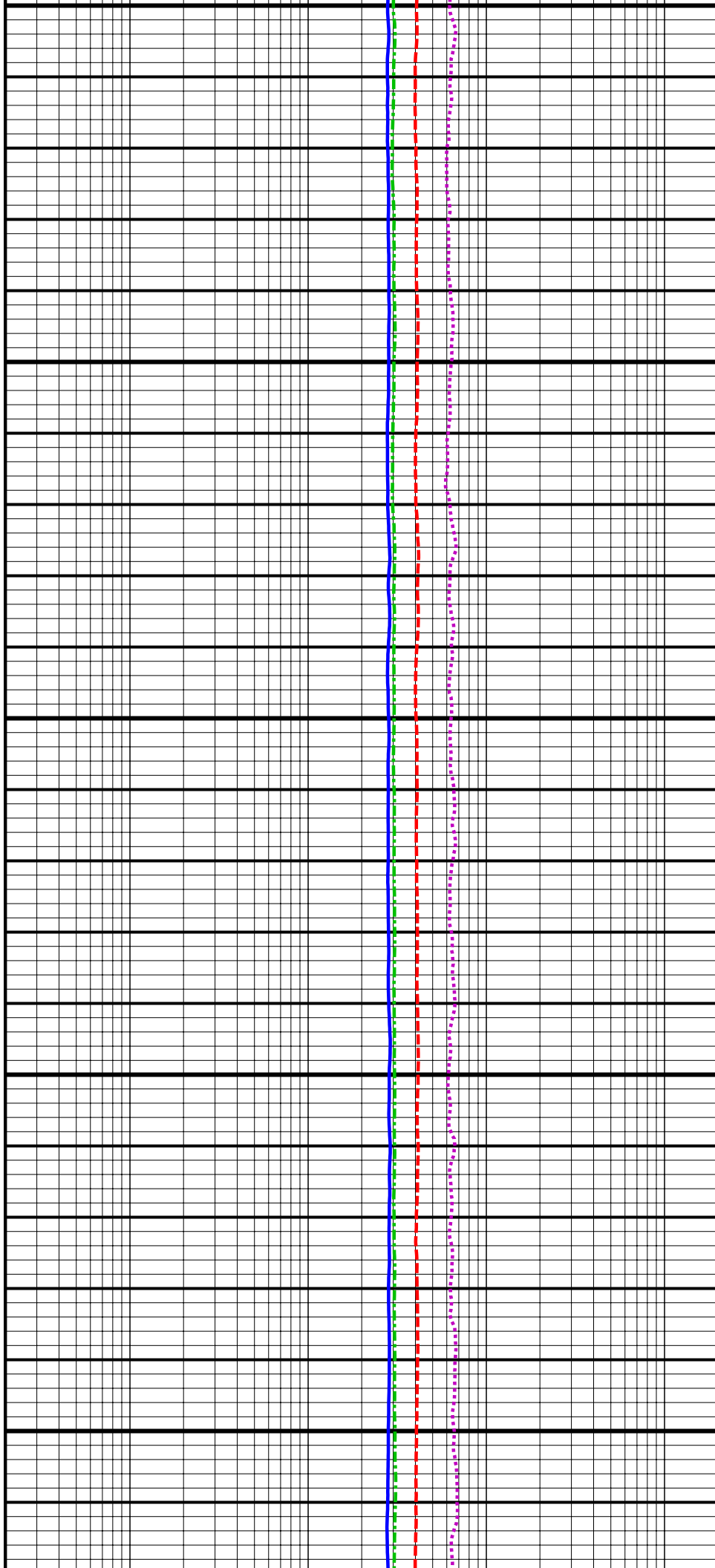


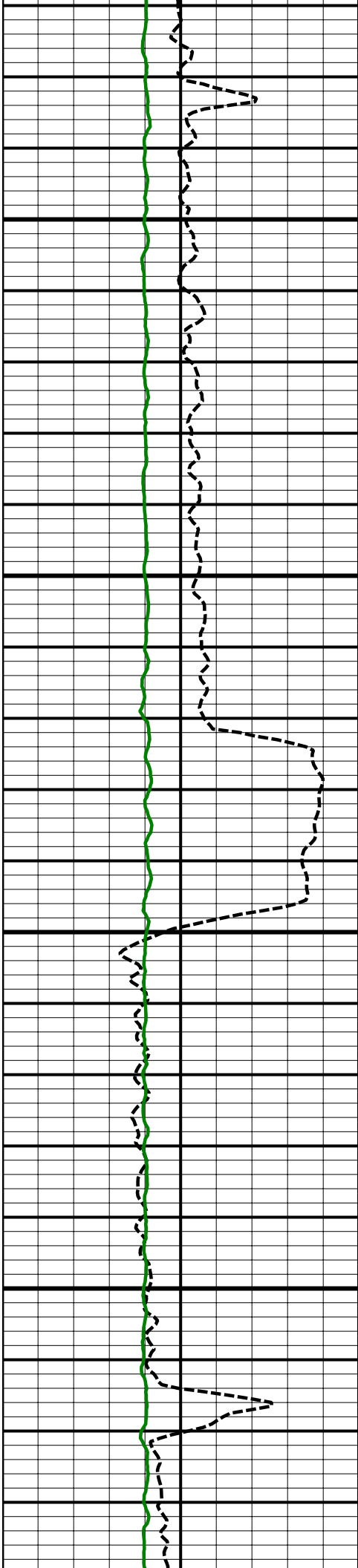


8500
MD

8600
MD

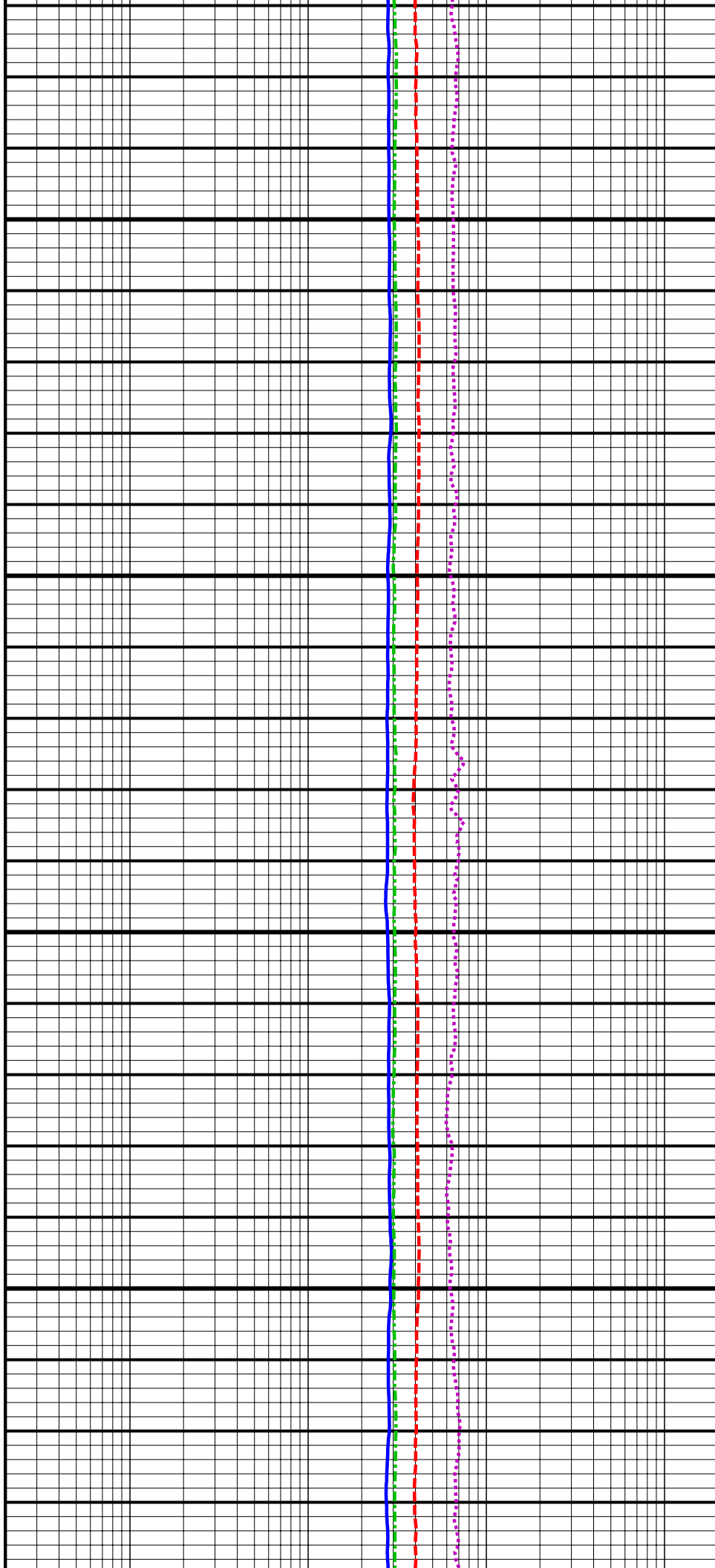
8700
MD

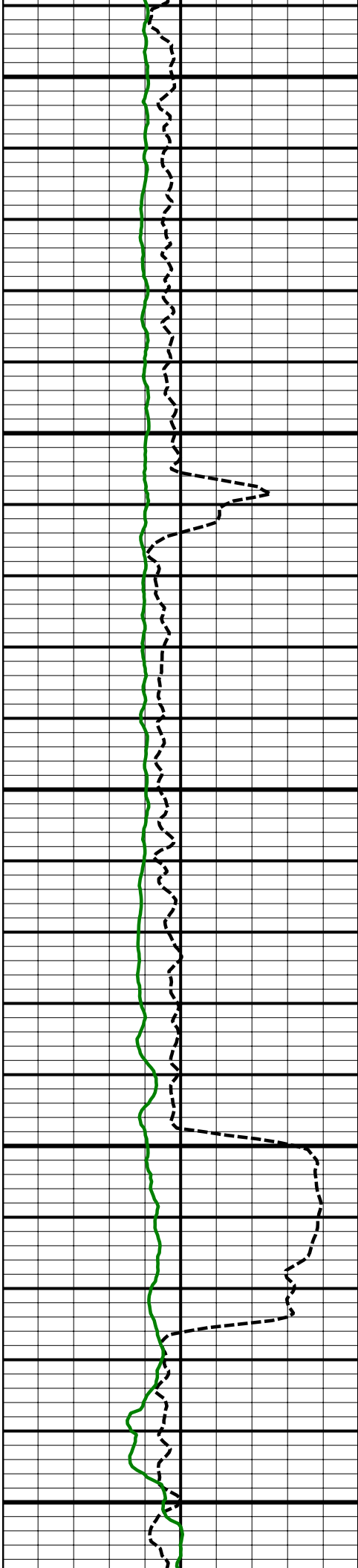




8800
MD

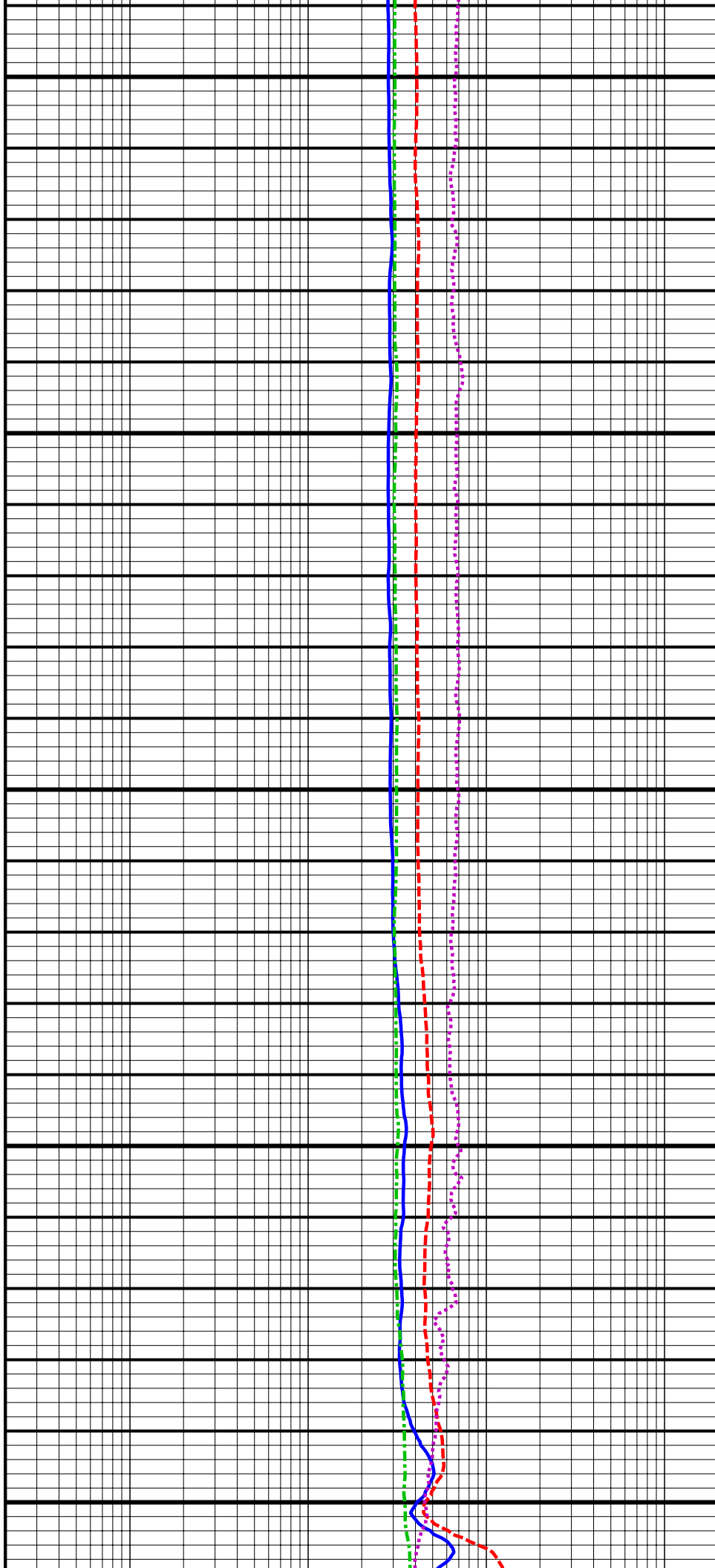
8900
MD






9000
MD

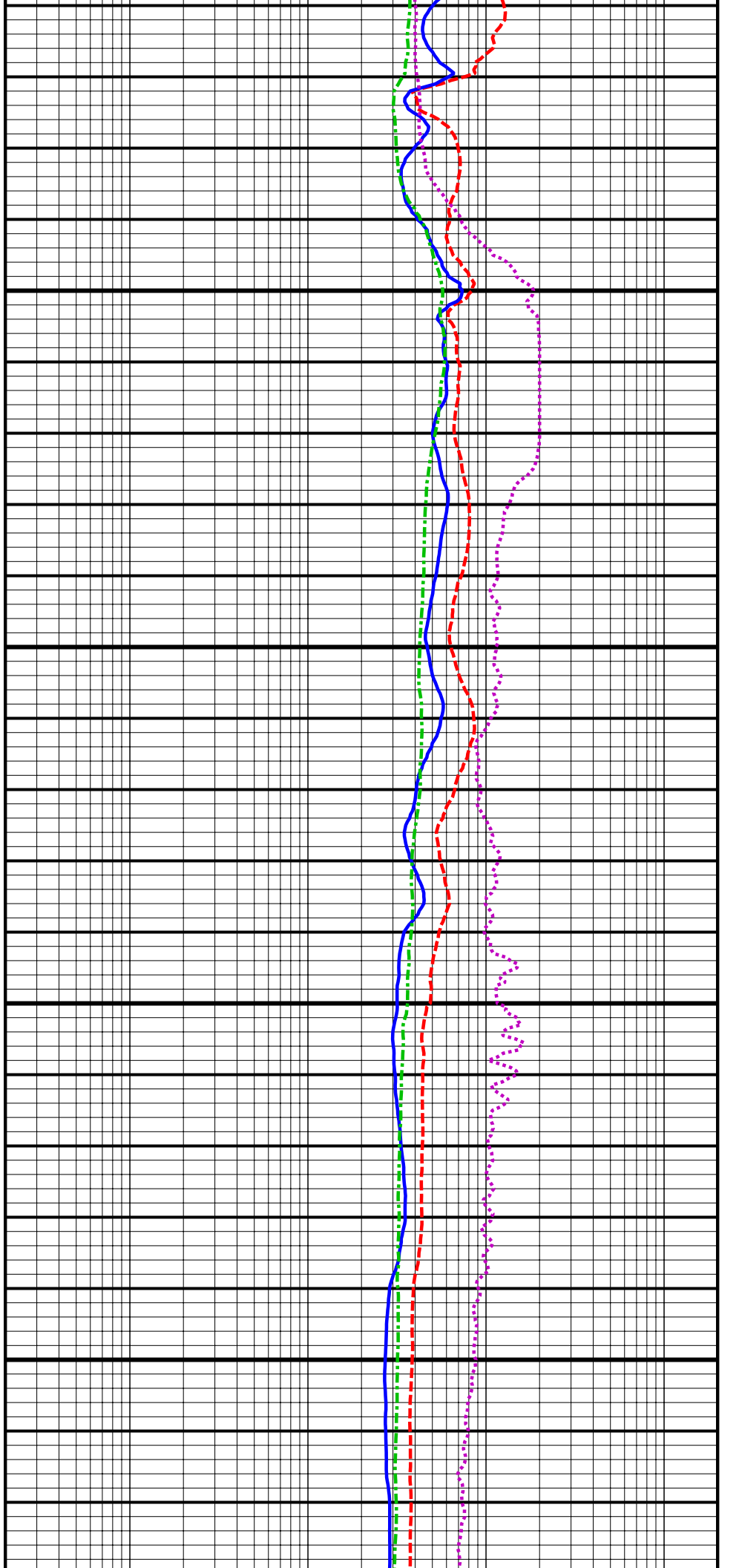
9100
MD

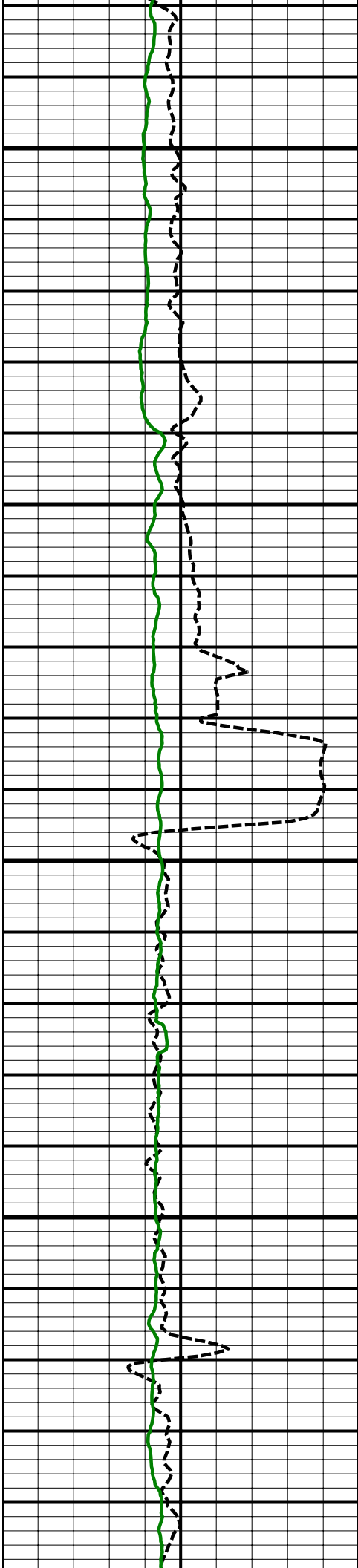




9200
MD

9300
MD

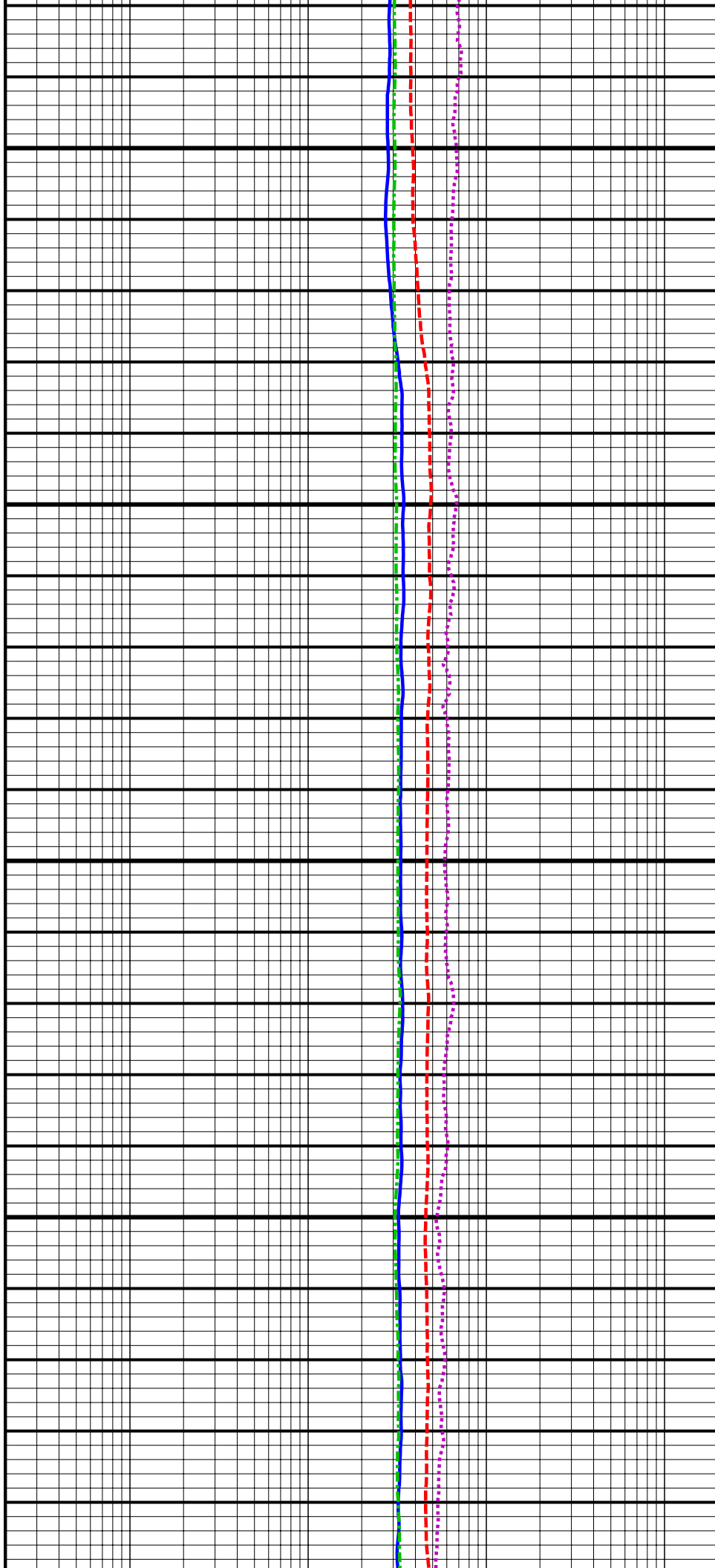




9400
MD

9500
MD

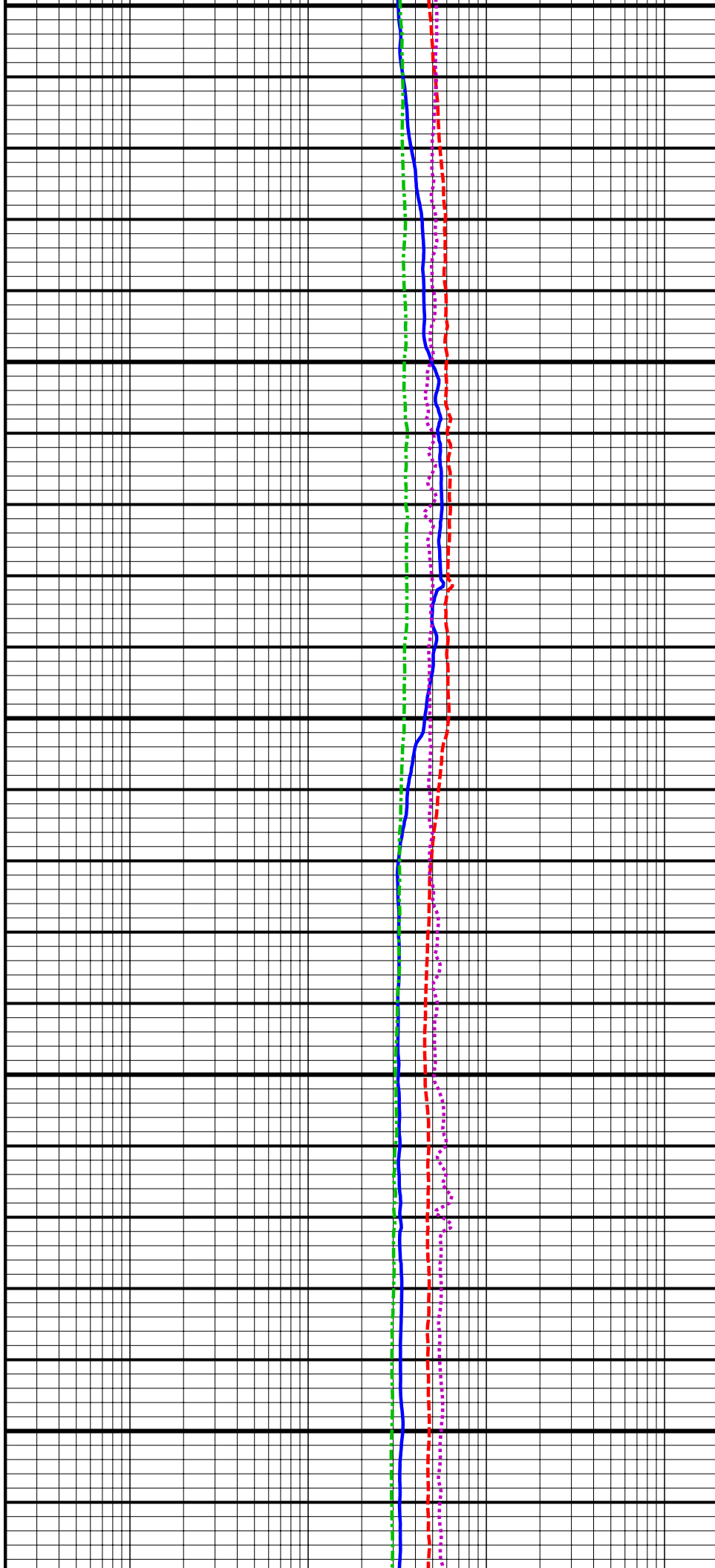
9600
MD

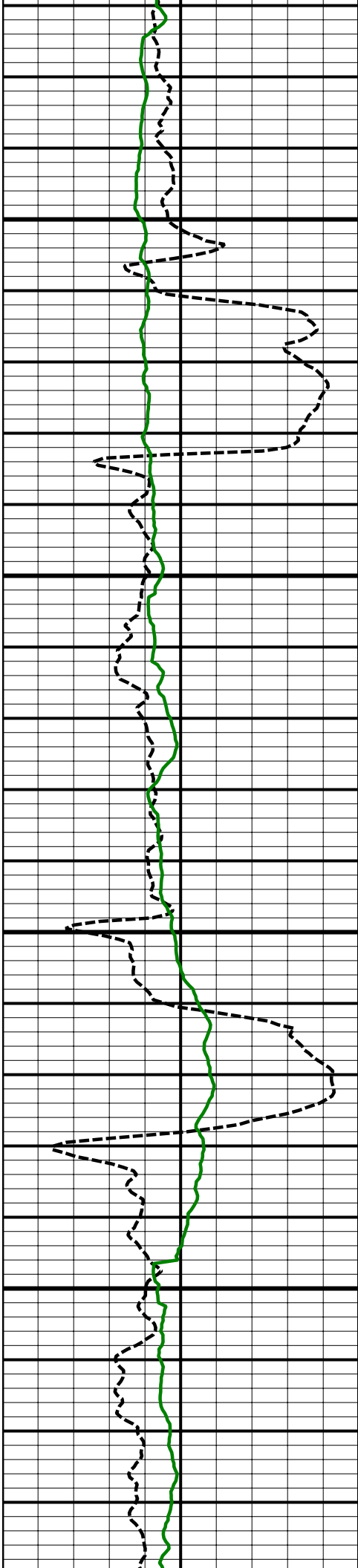


9600
MD

9700
MD

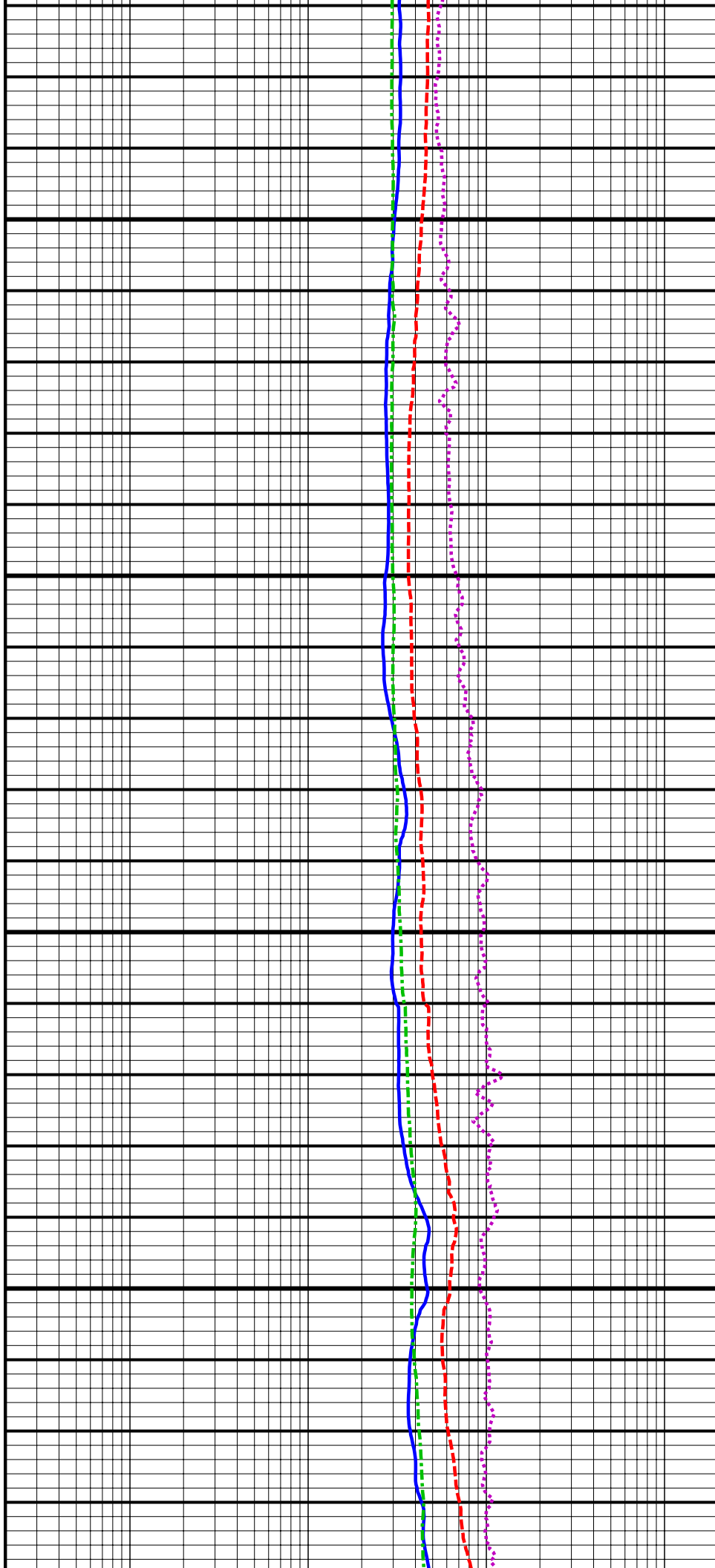
9800
MD

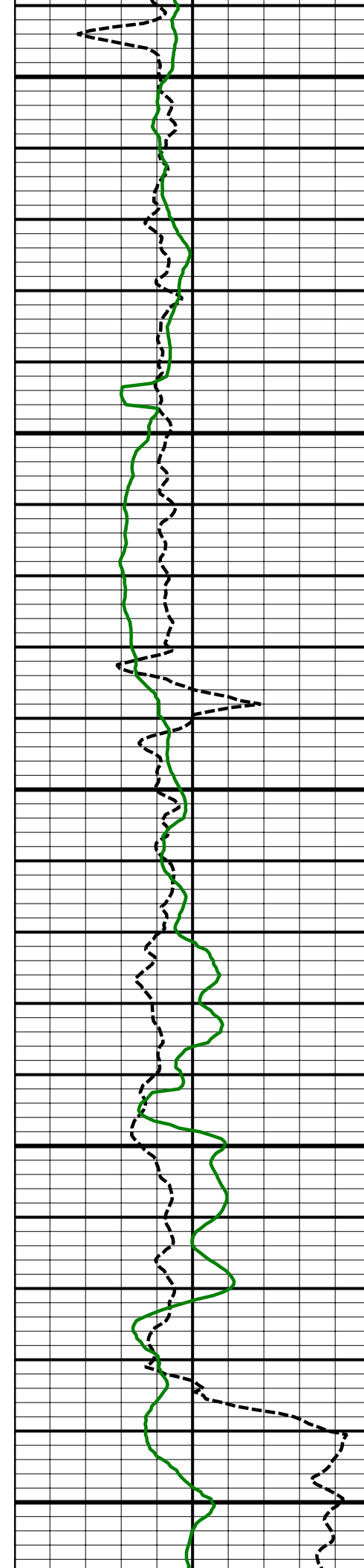




9900
MD

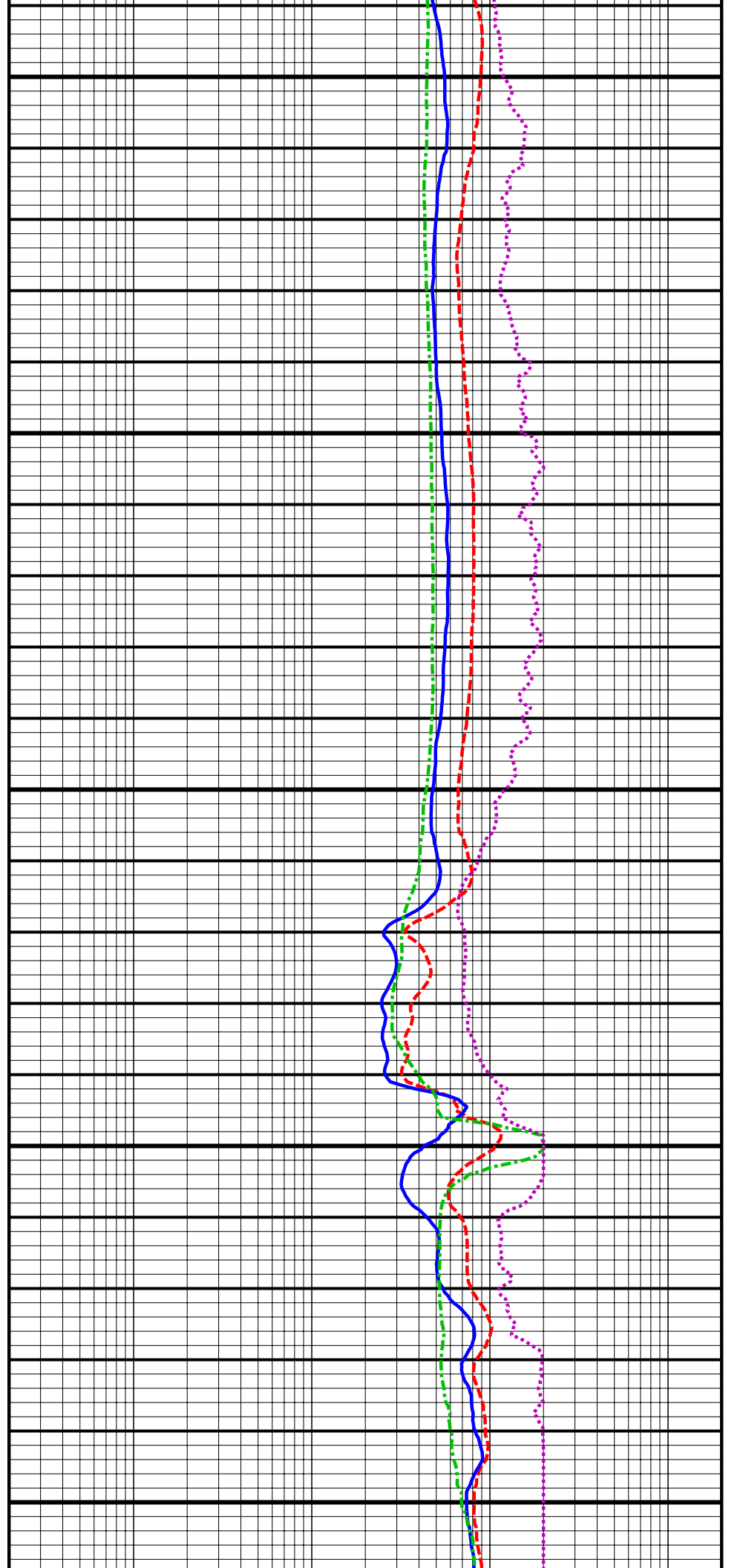
10000
MD

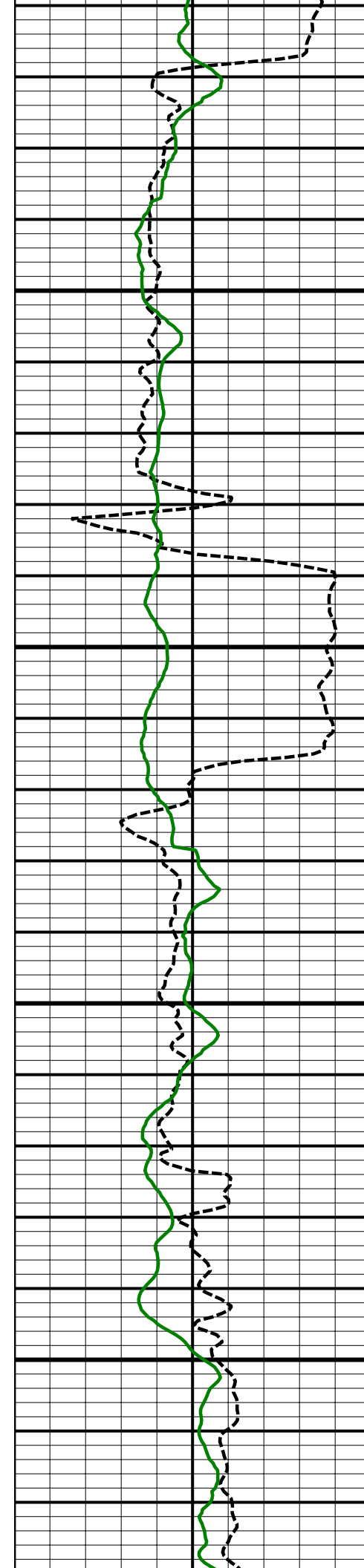




10100
MD

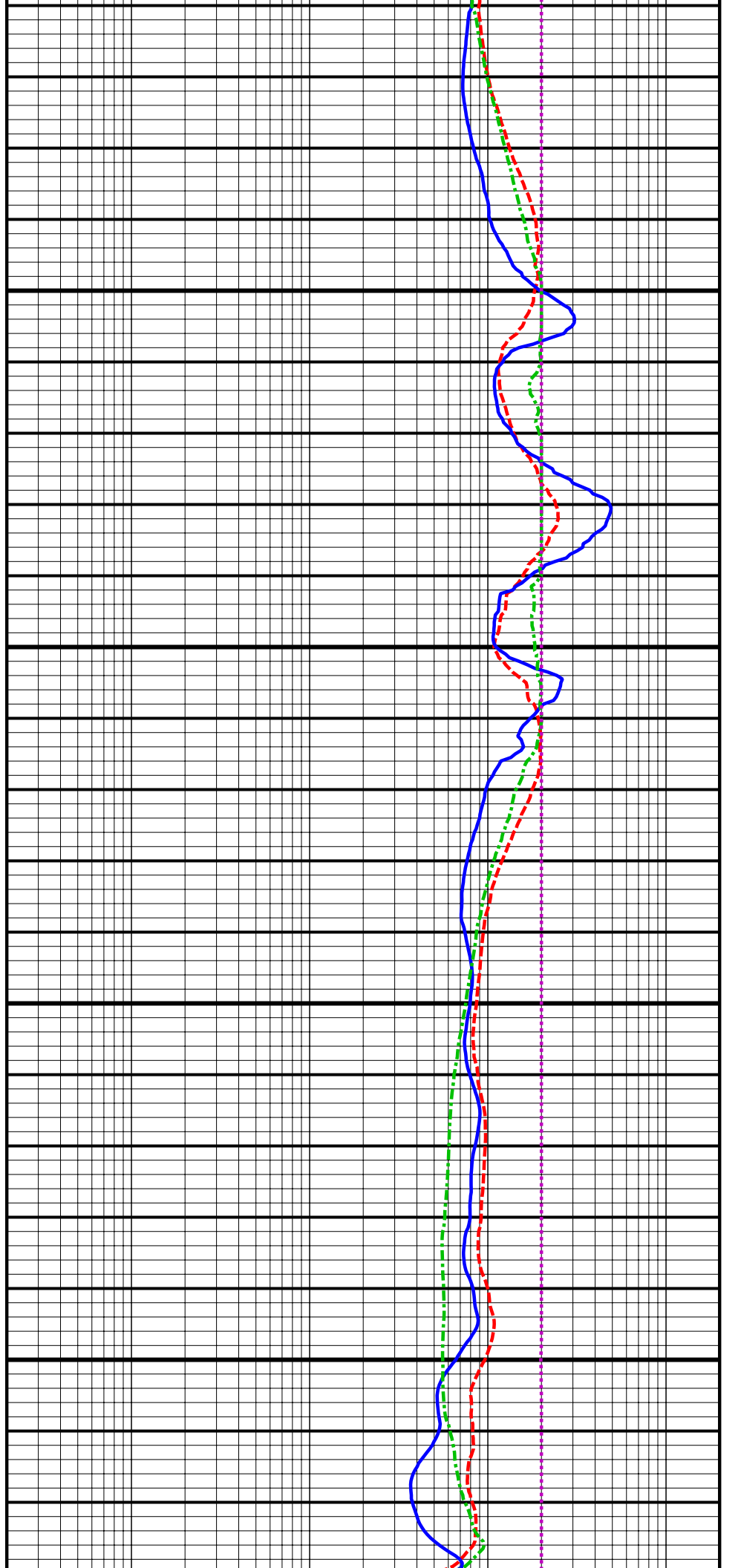
10200
MD

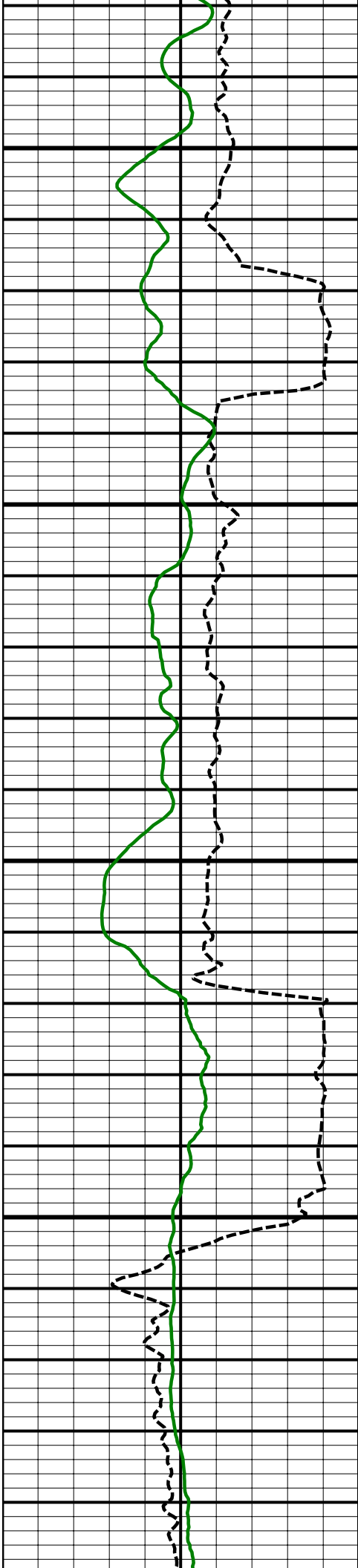




10300
MD

10400
MD

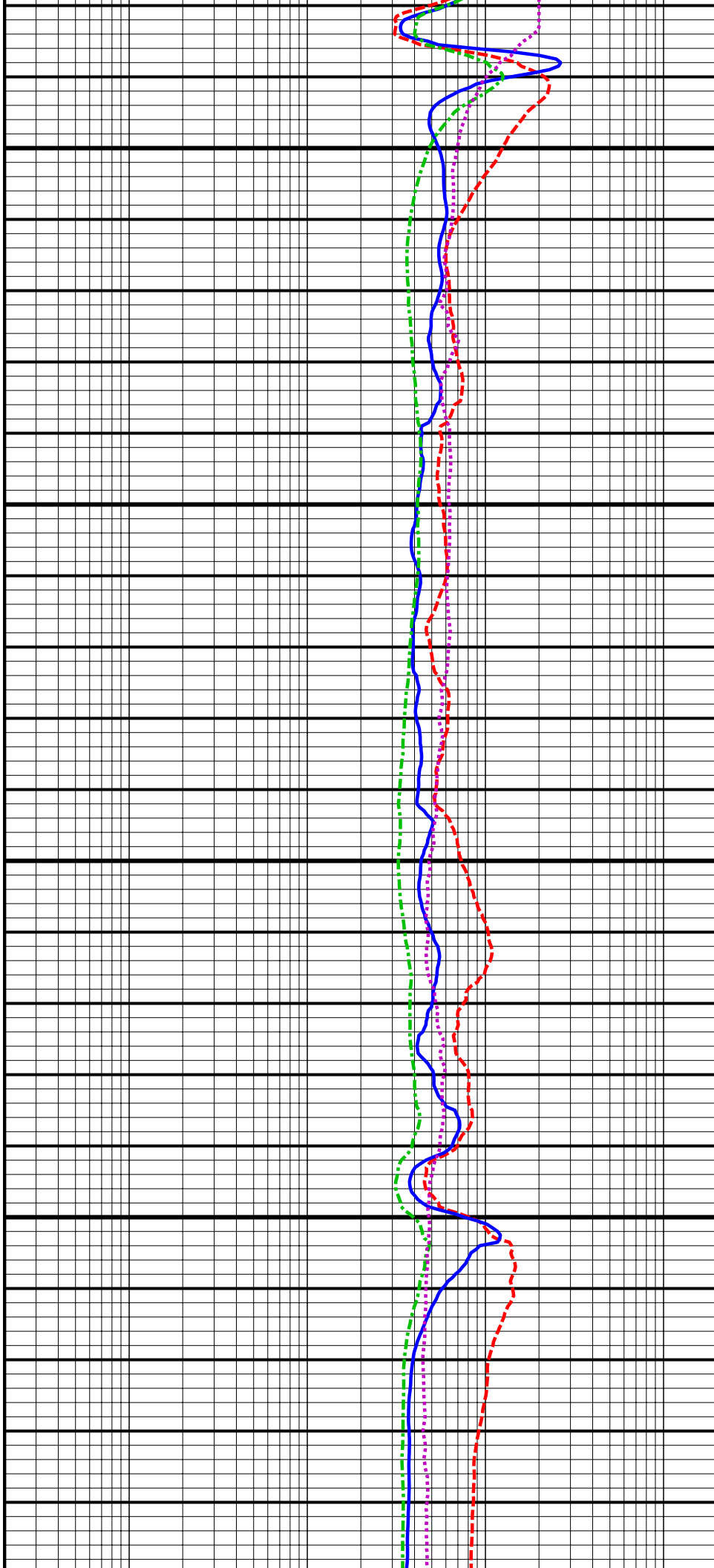


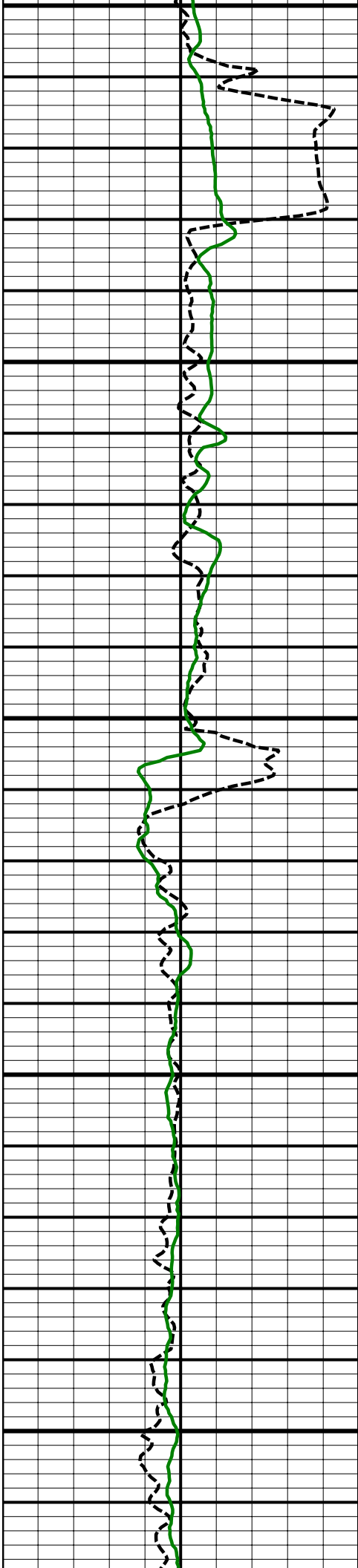


10500
MD

10600
MD

10700

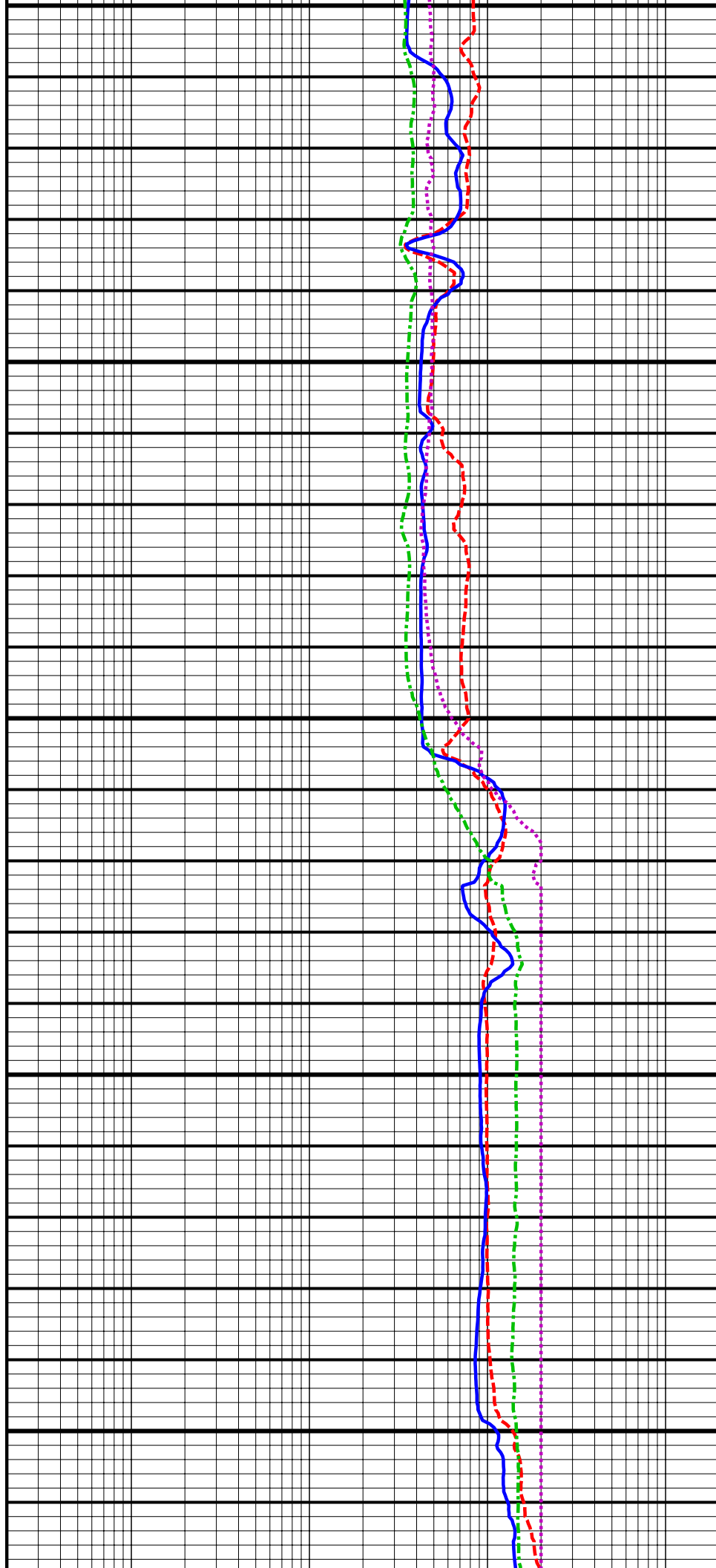


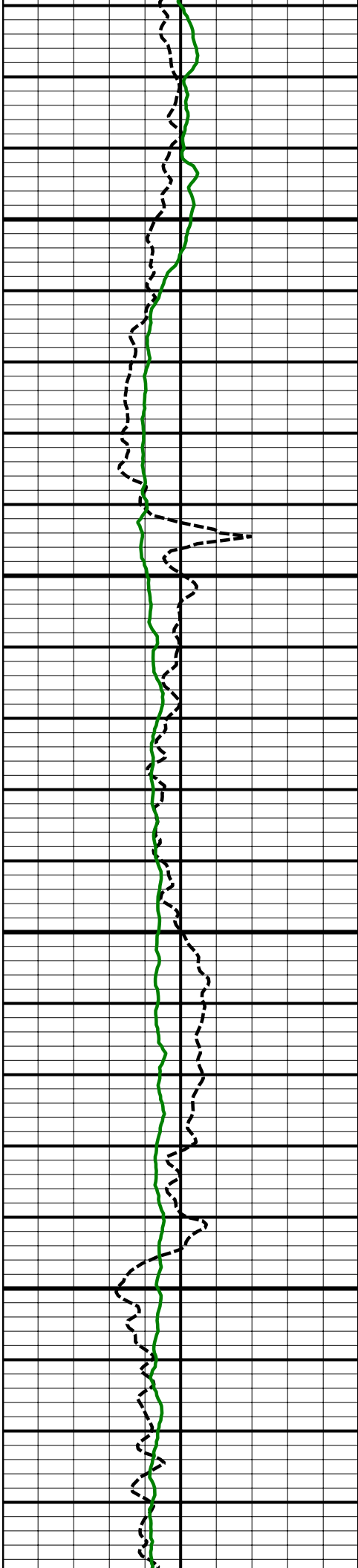


10700 MD

10800 MD

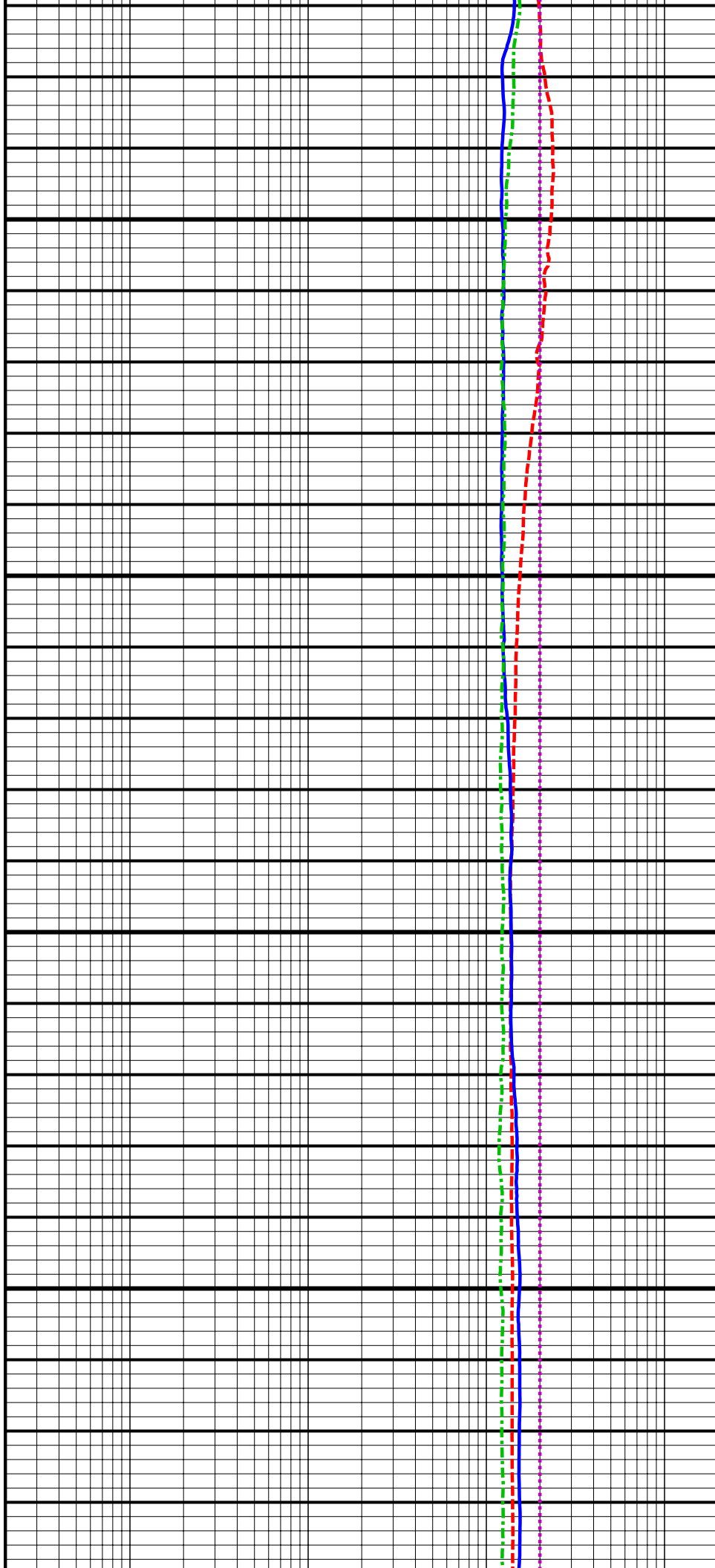
10900 MD

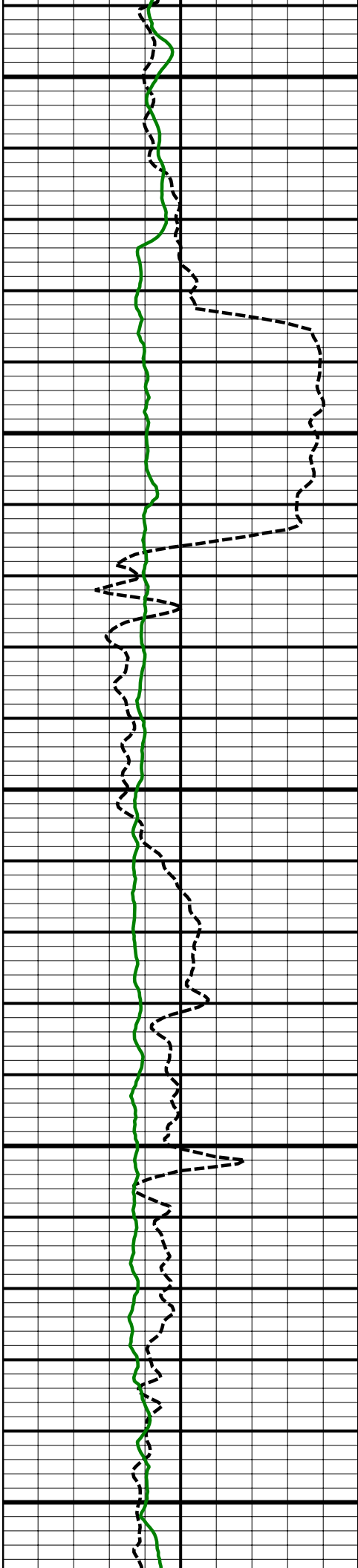




11000
MD

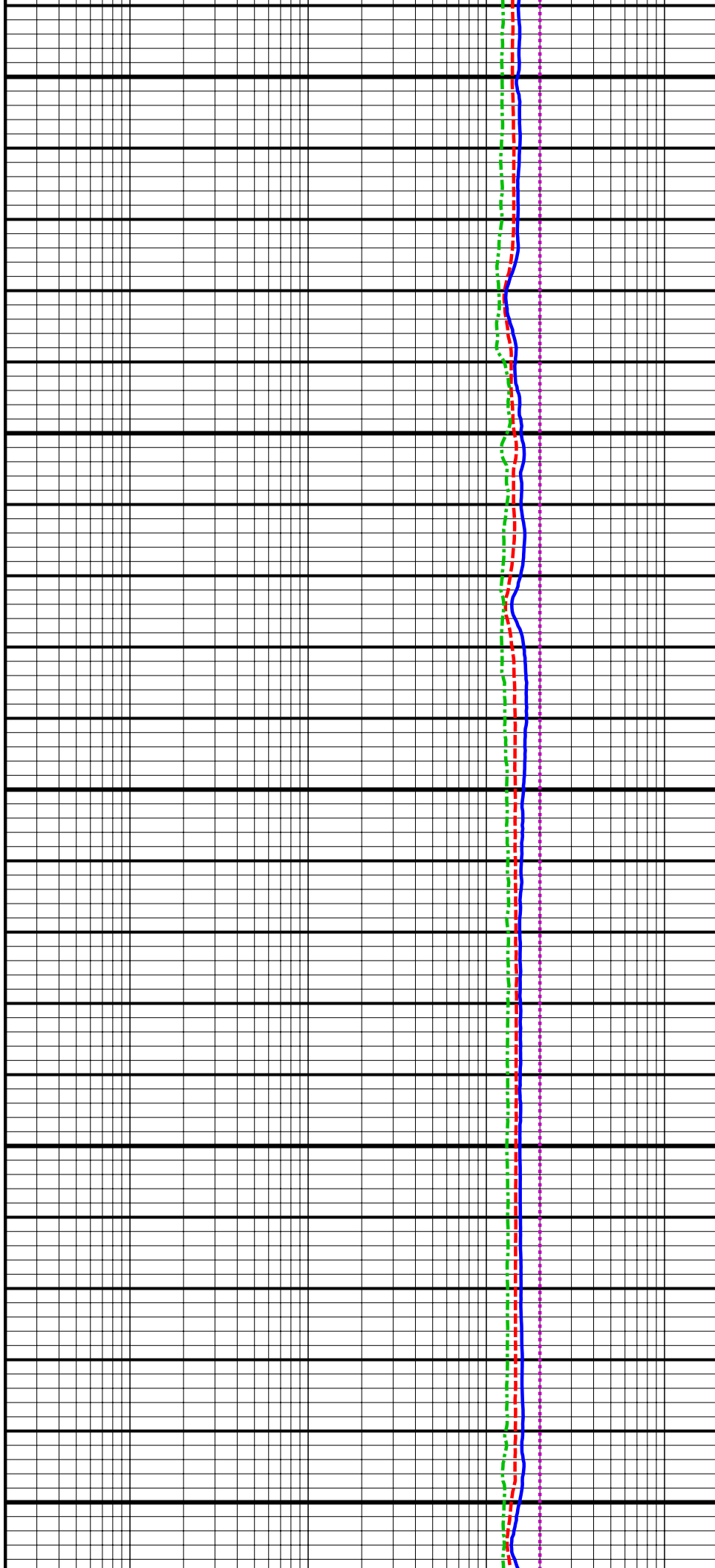
11100
MD

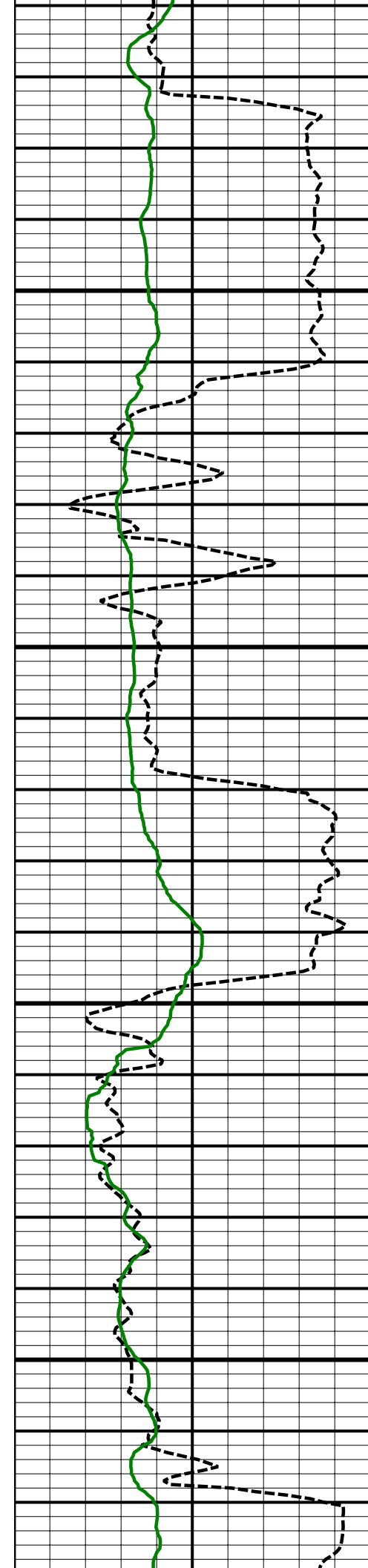




11200
MD

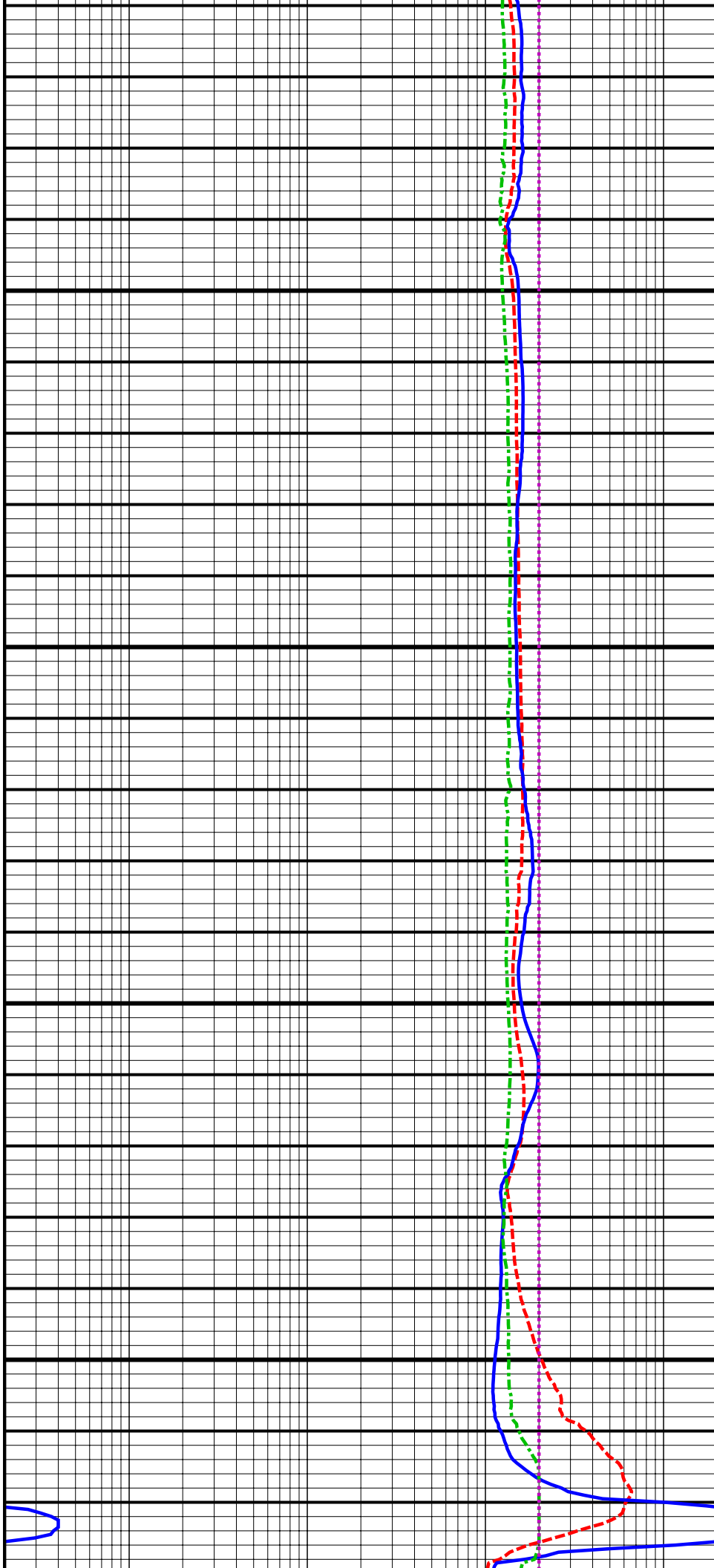
11300
MD






11400
MD

11500
MD

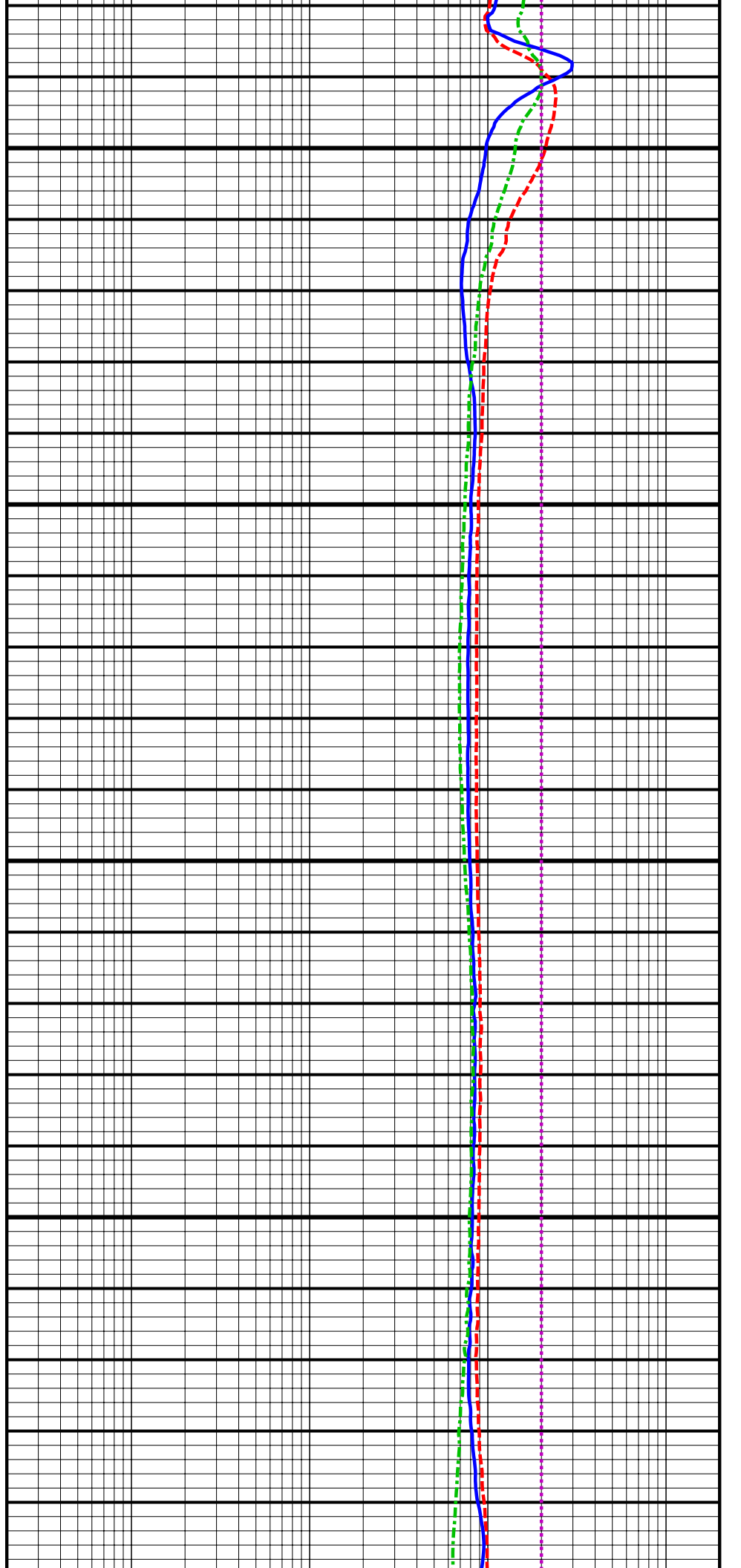


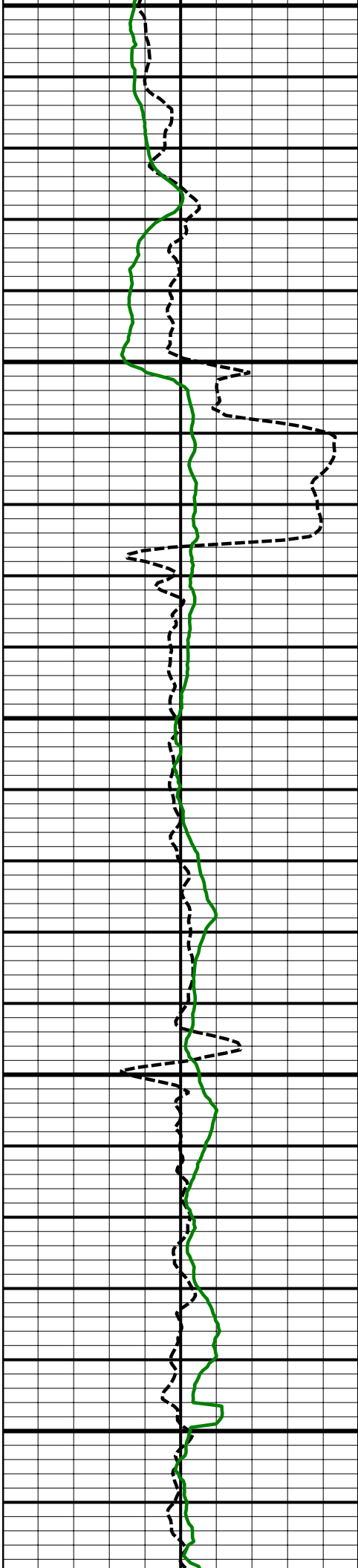


11600
MD

11700
MD

11800



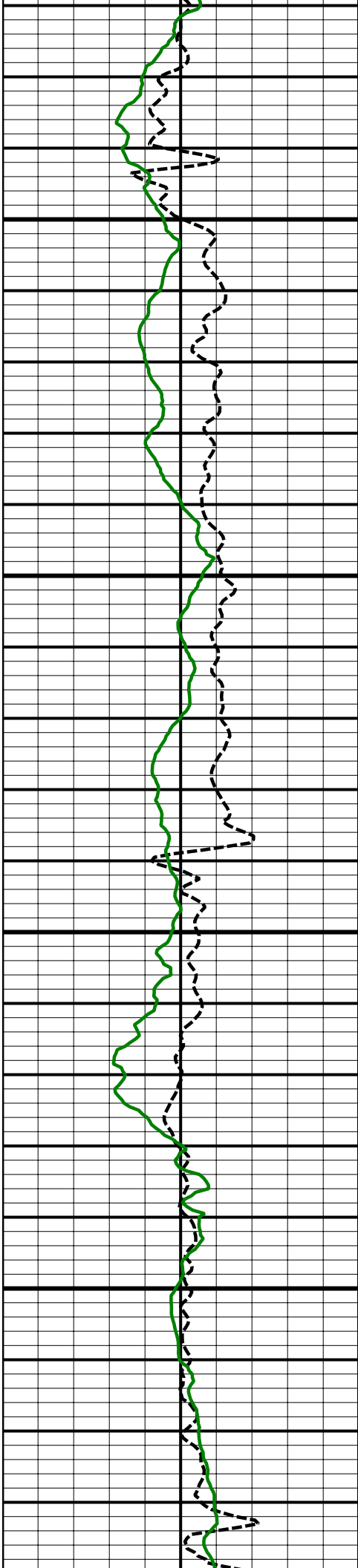


11800
MD

11900
MD

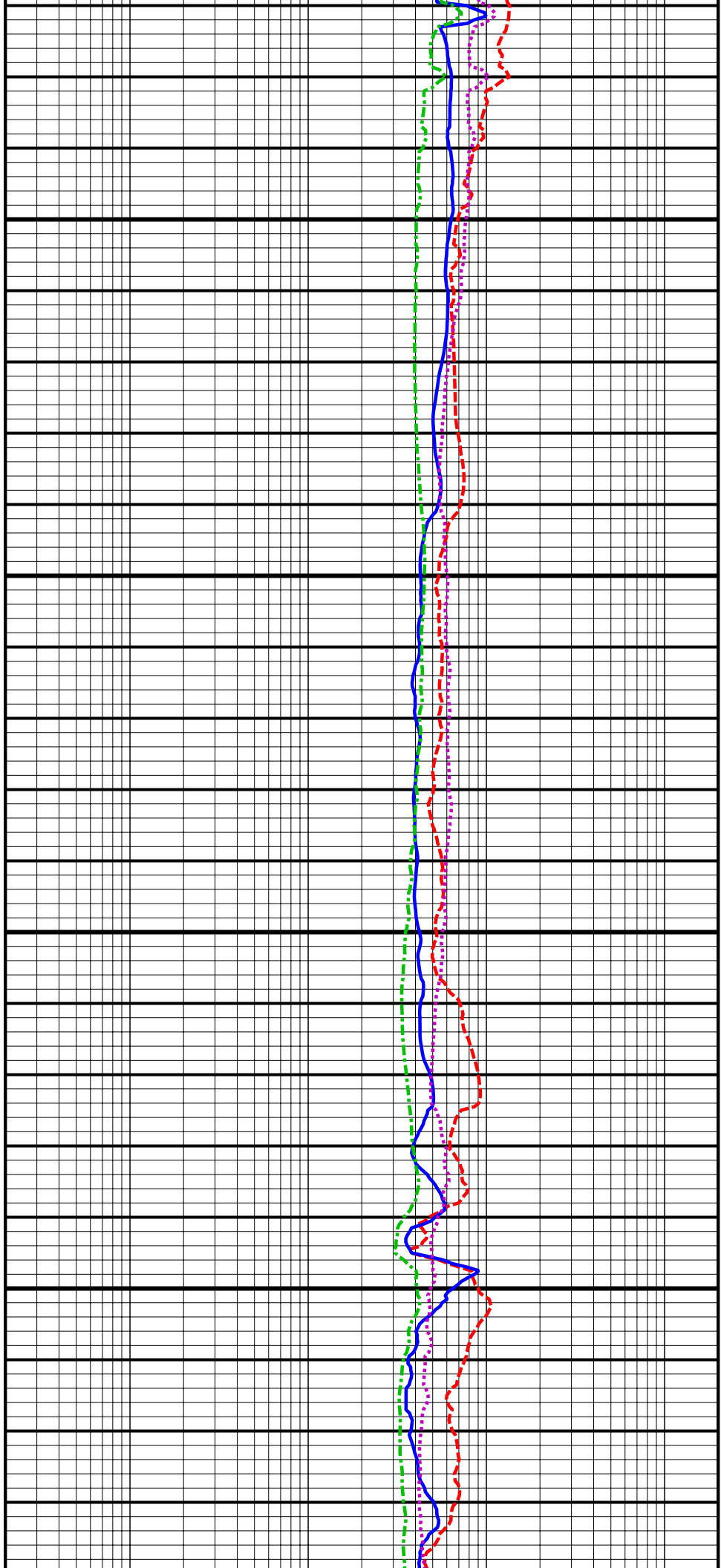
12000
MD

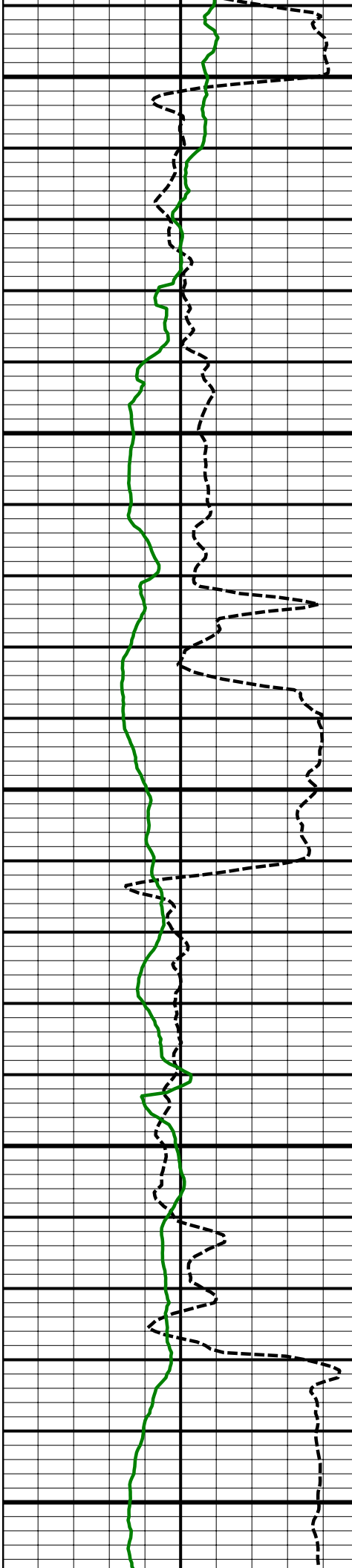




12100
MD

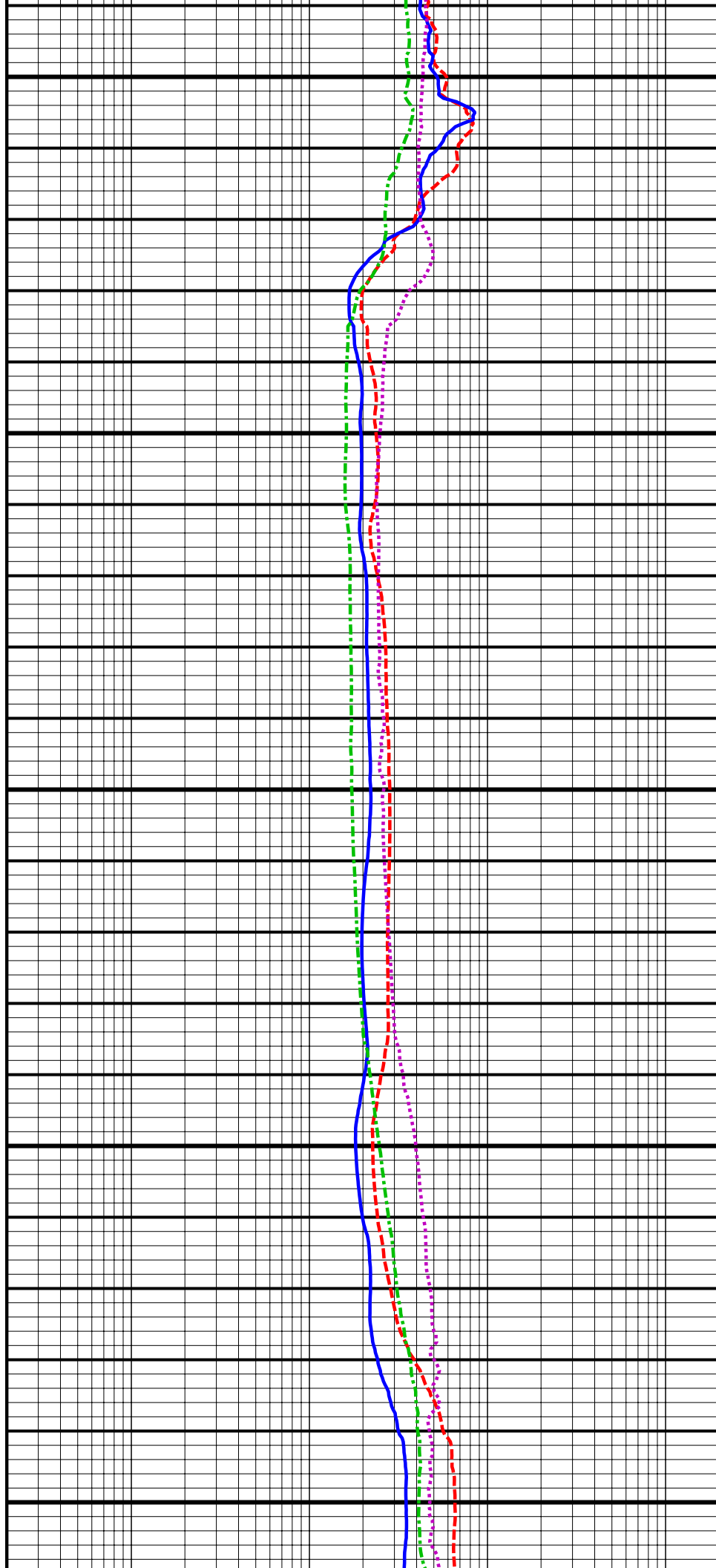
12200
MD

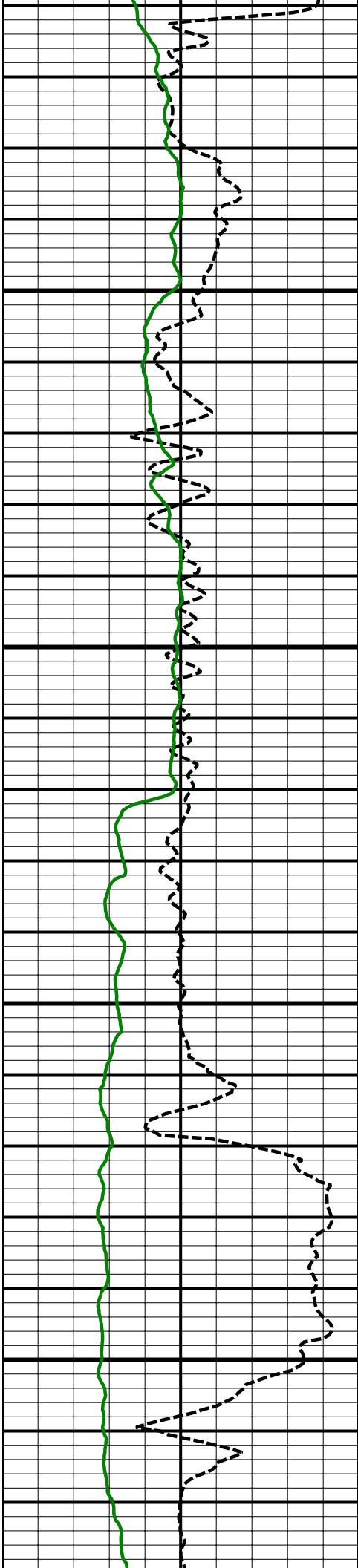




12300
MD

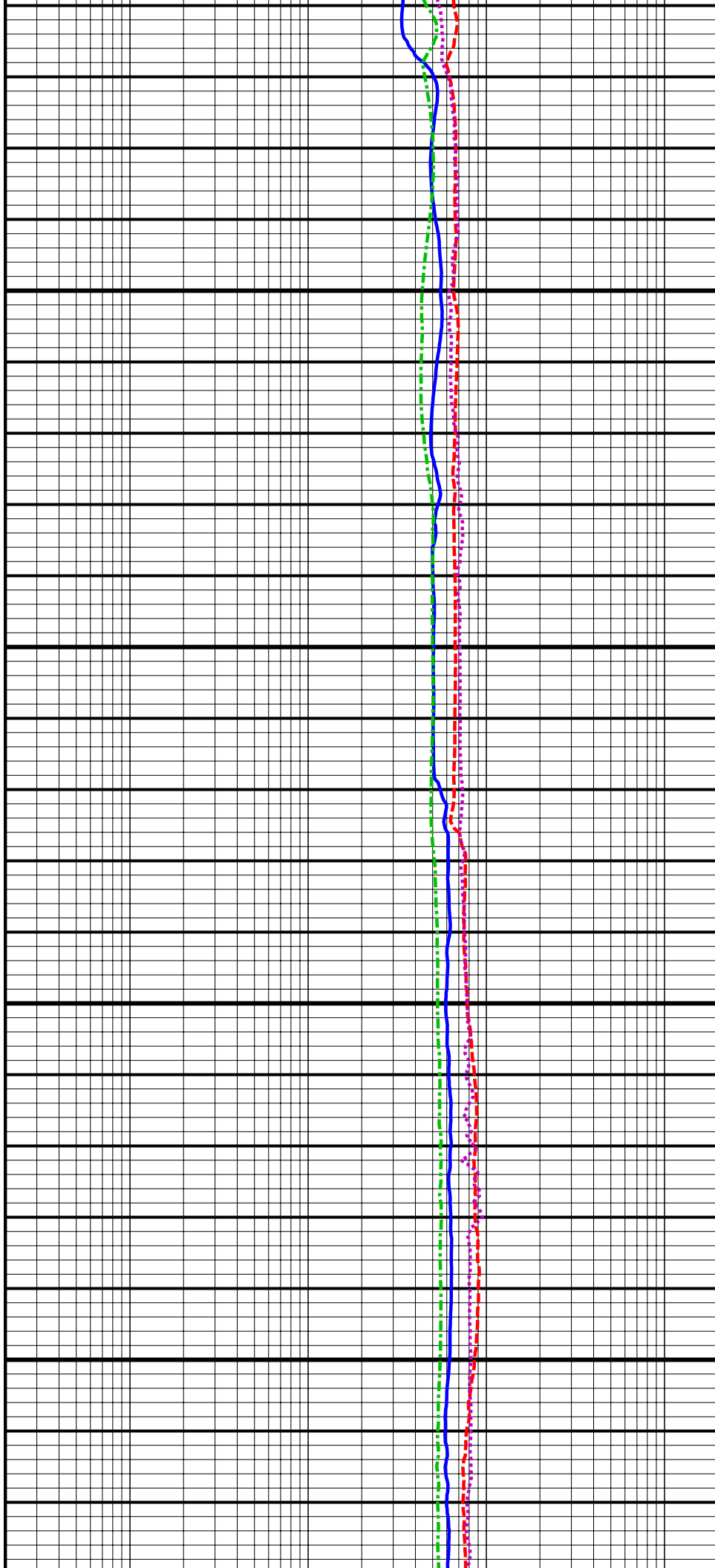
12400
MD

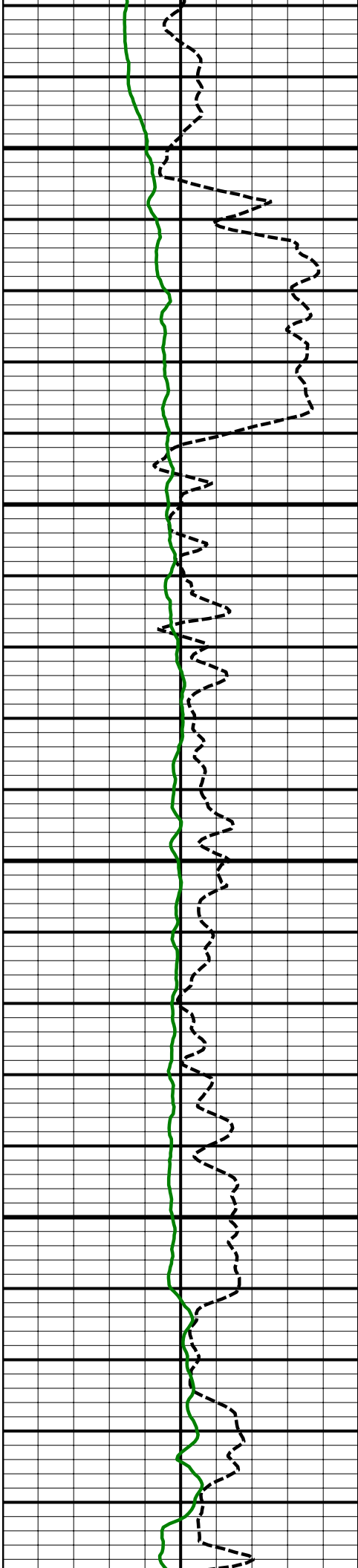




12500
MD

12600
MD

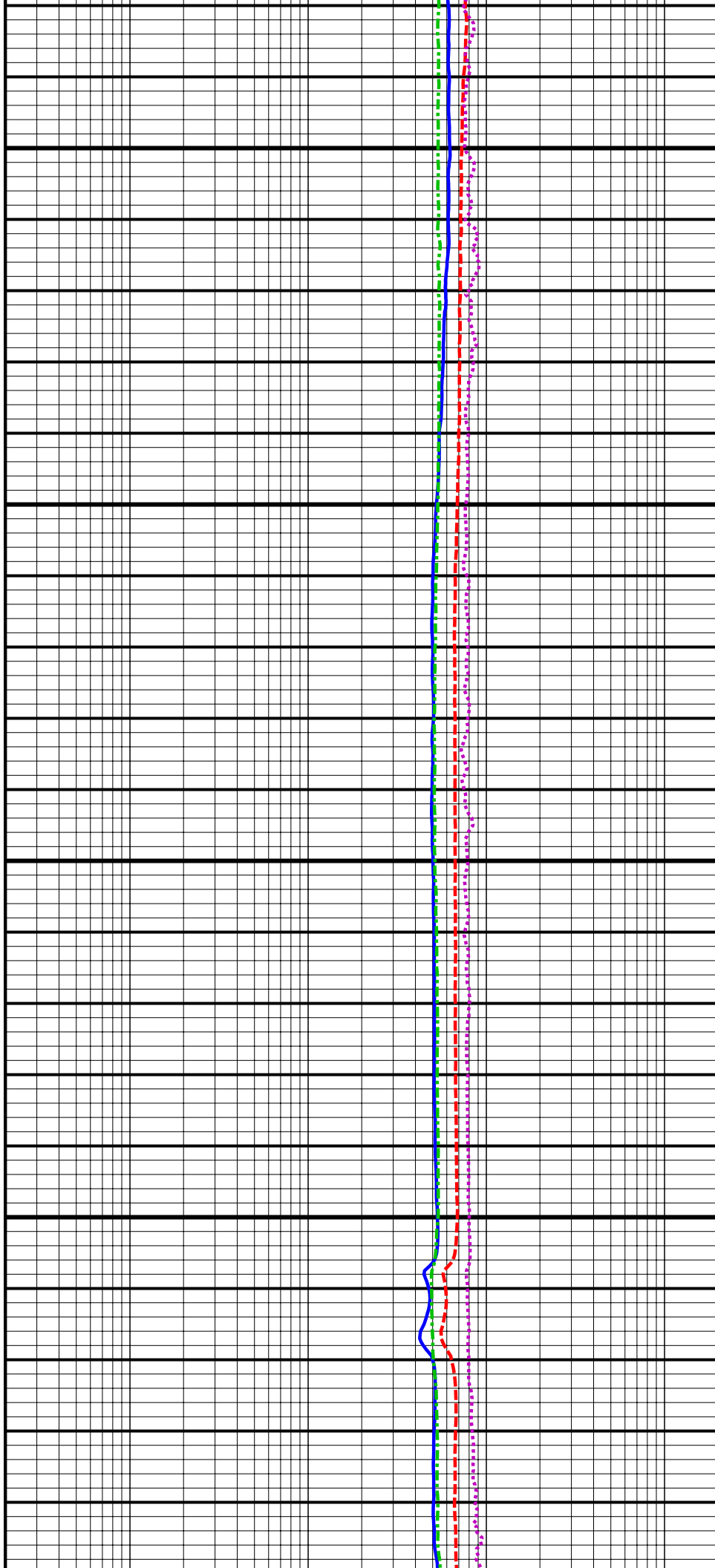


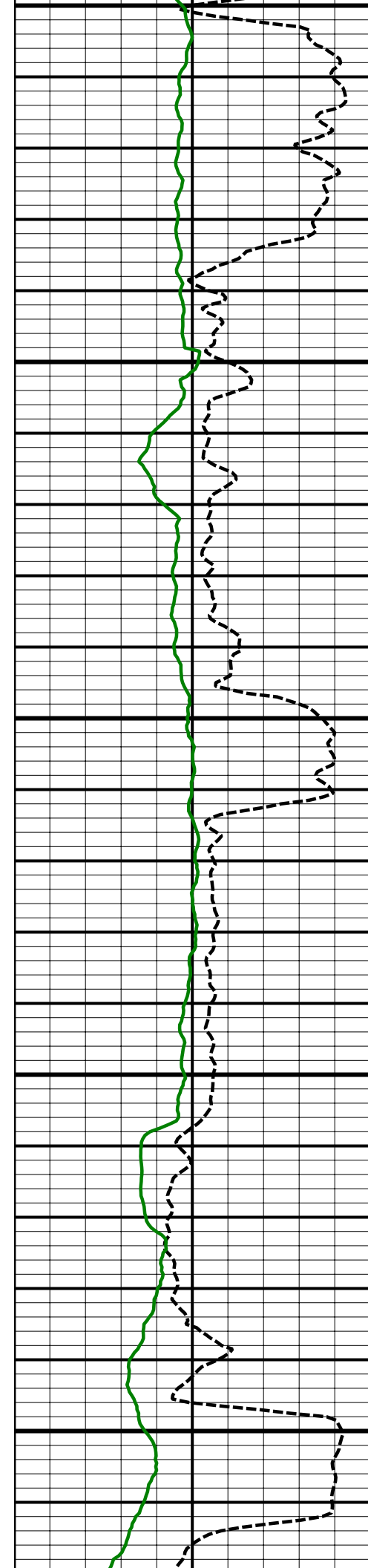


12700
MD

12800
MD

12900
MD

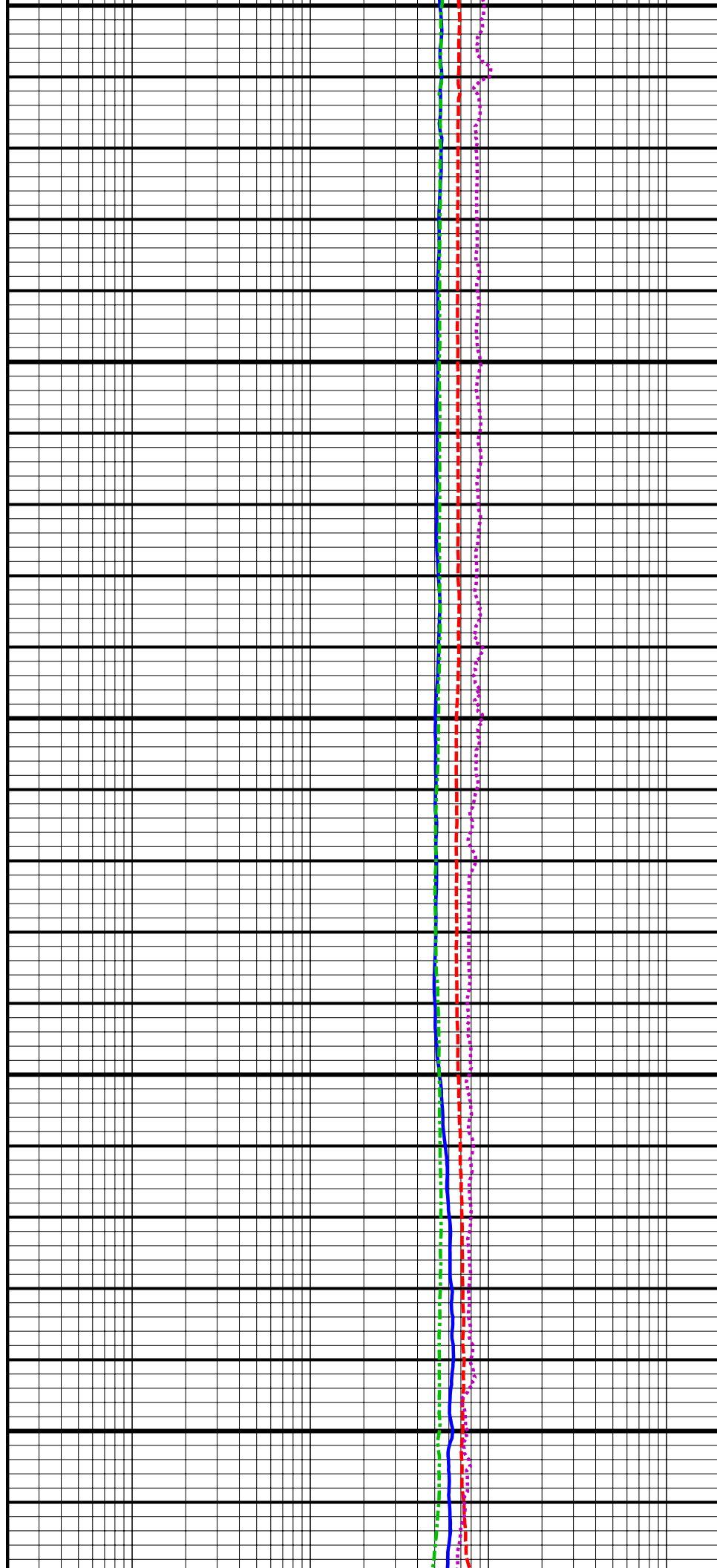


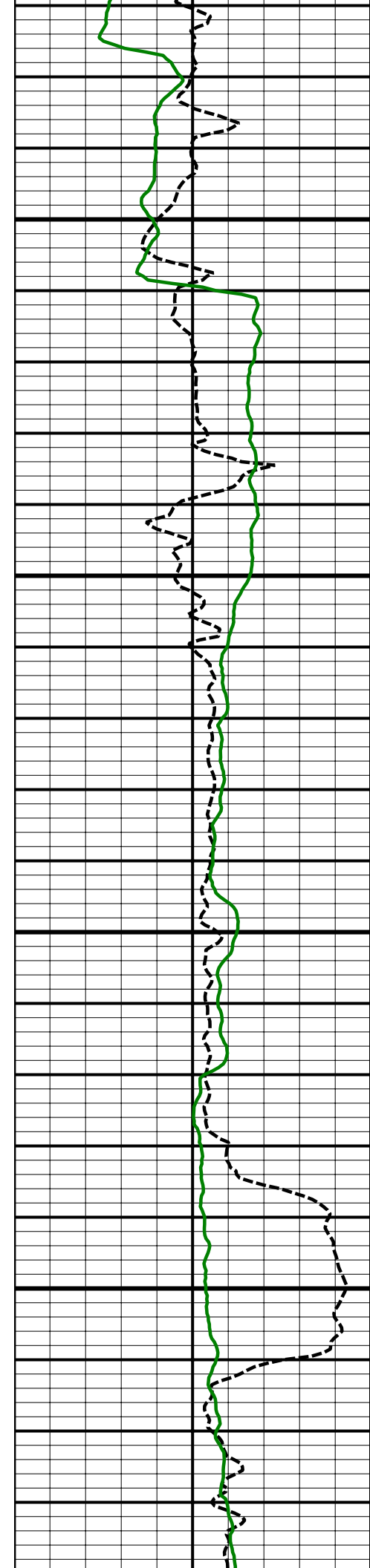


12900
MD

13000
MD

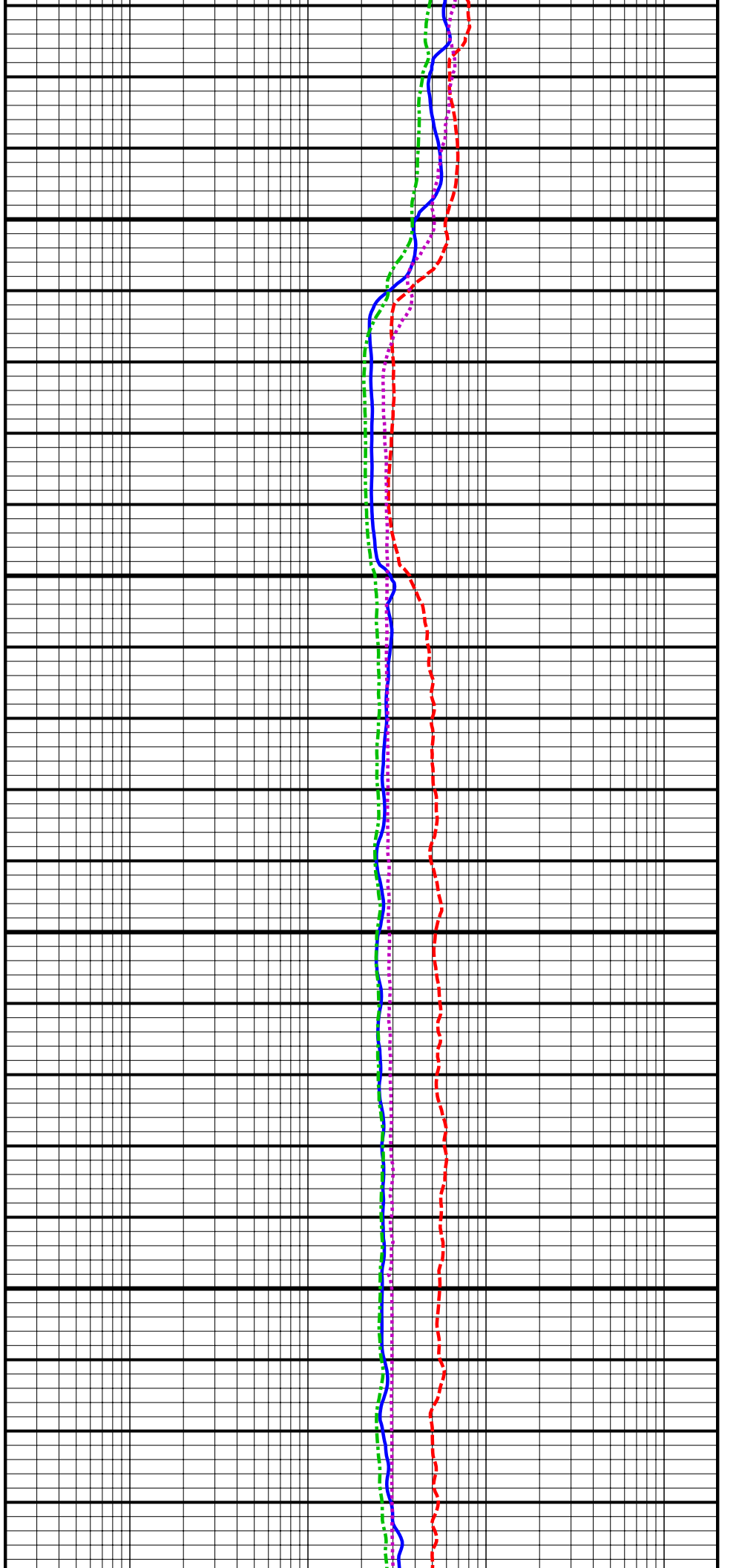
13100
MD

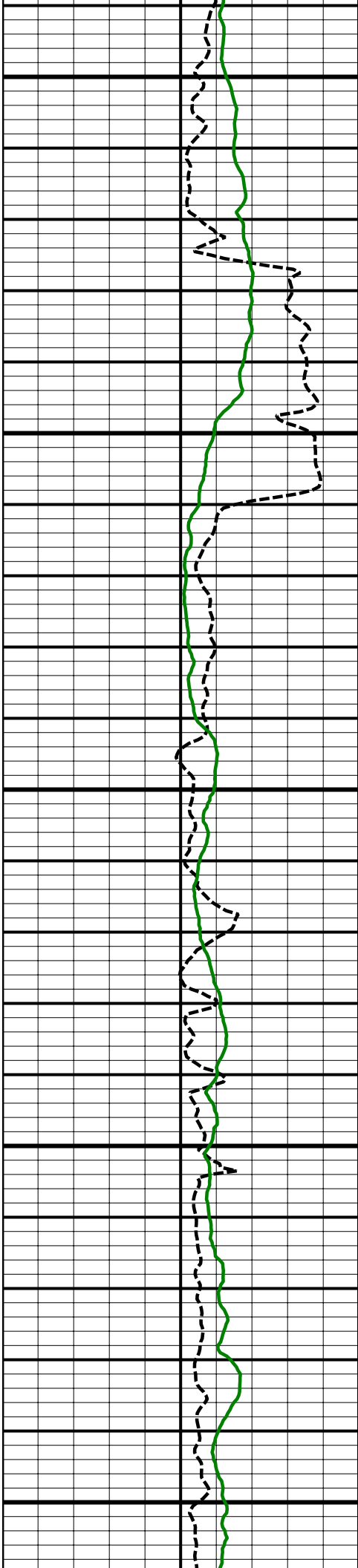




13200
MD

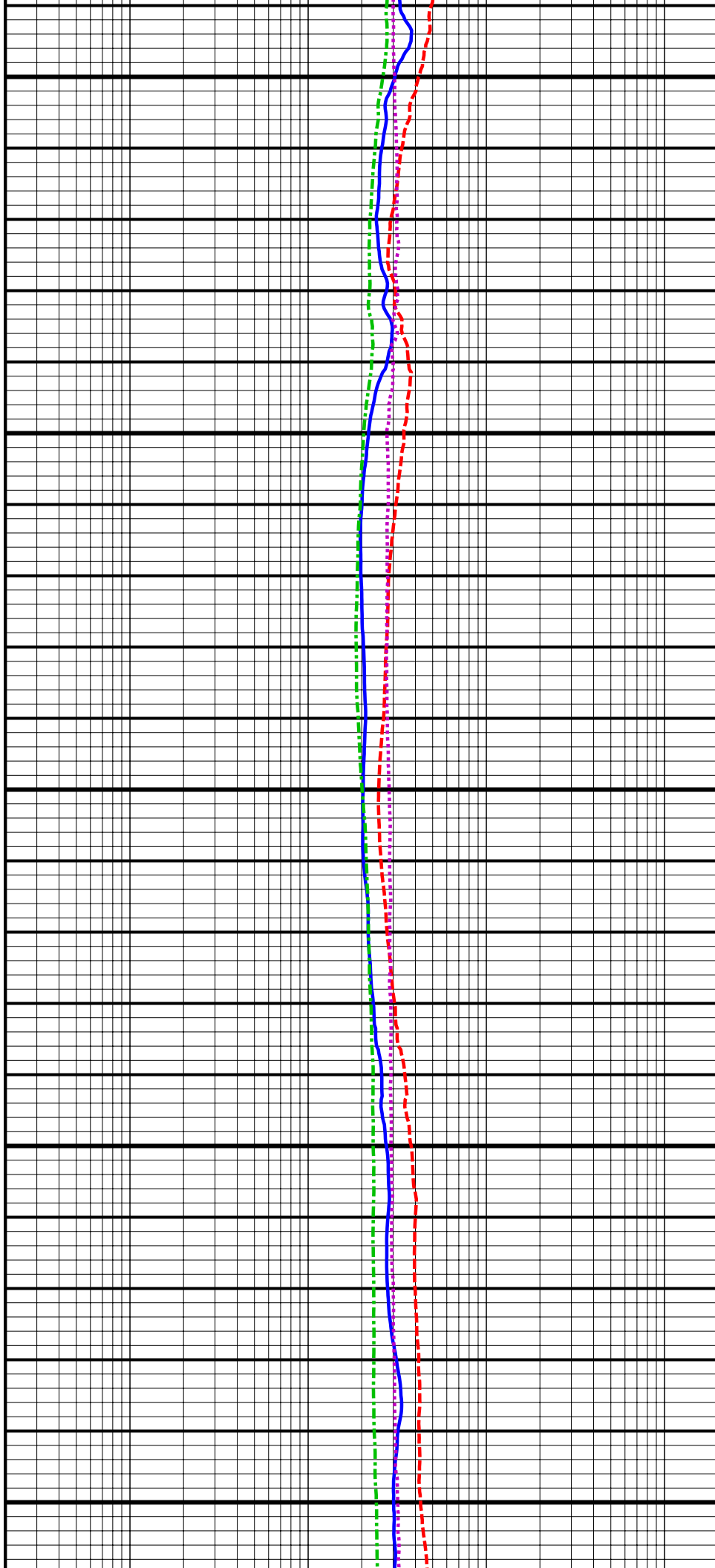
13300
MD

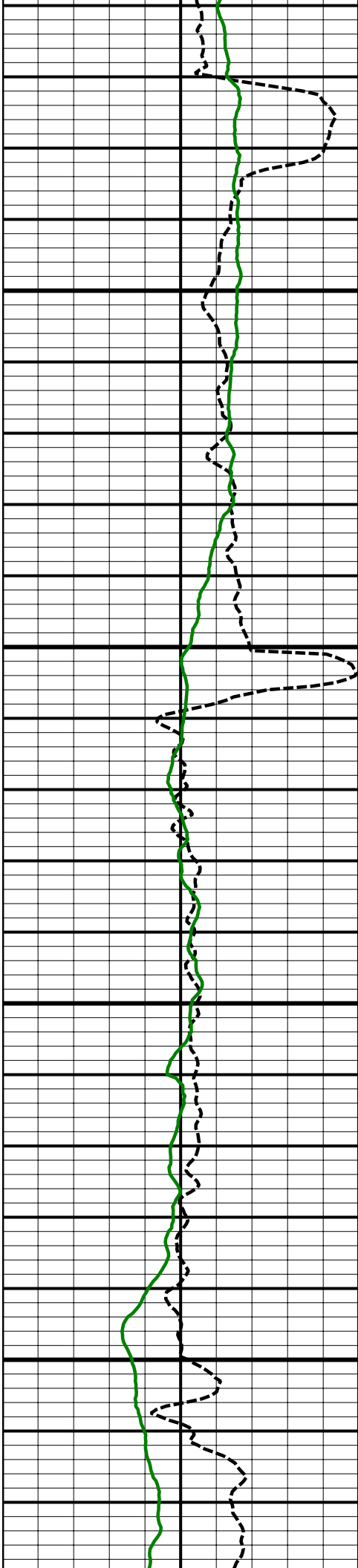




13400
MD

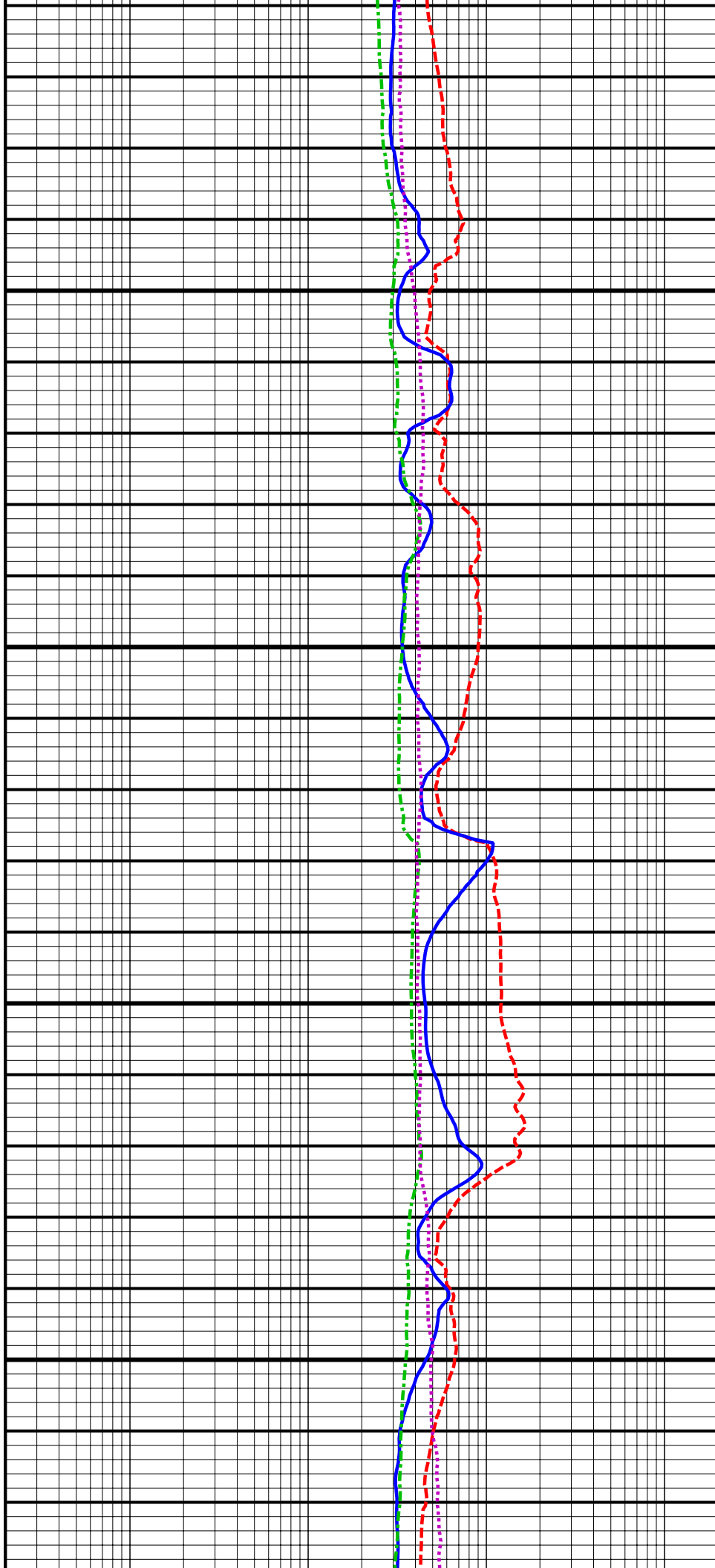
13500
MD






13600
MD

13700
MD



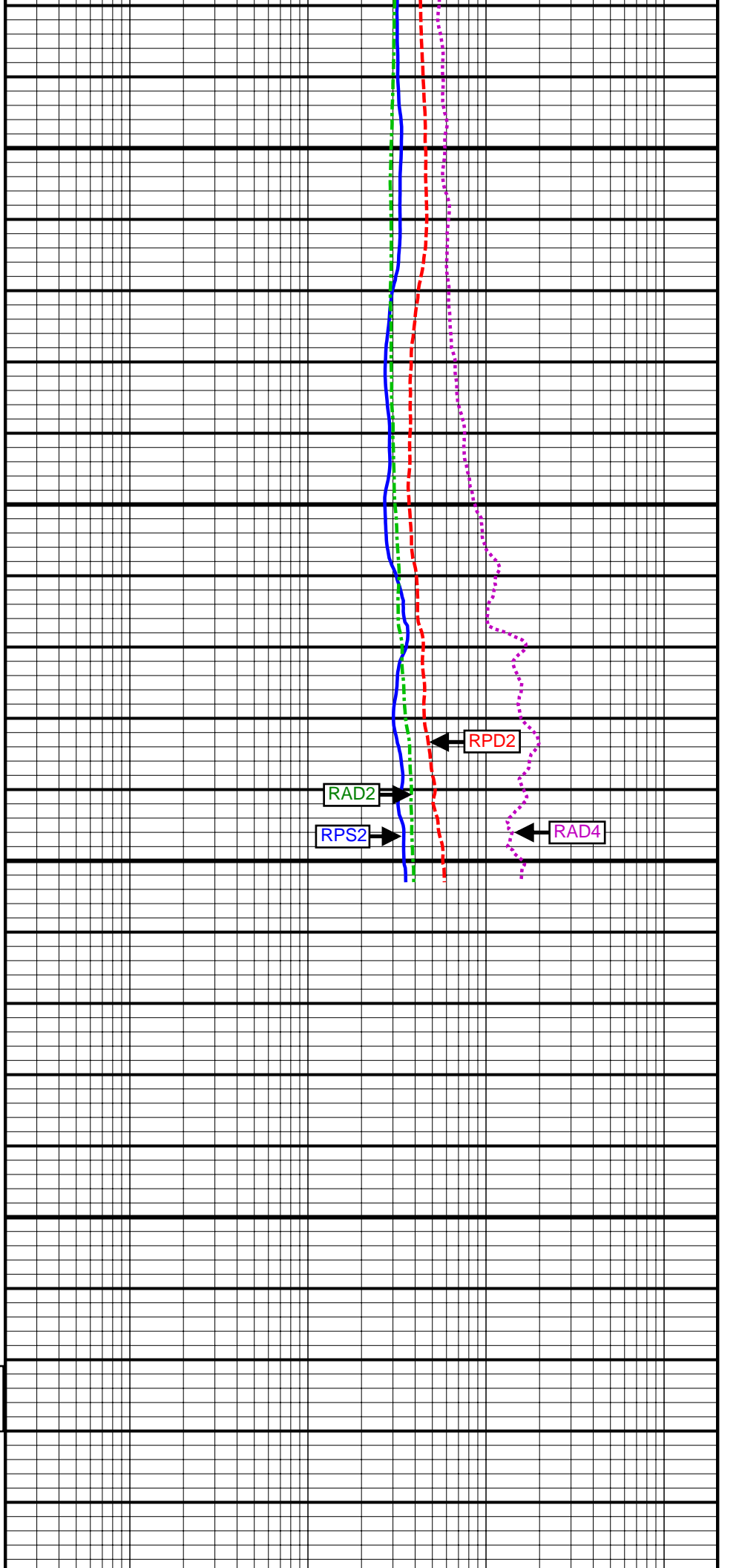


13800
MD

13900
MD

Comment
No. 2-2

14000
MD



RAD2

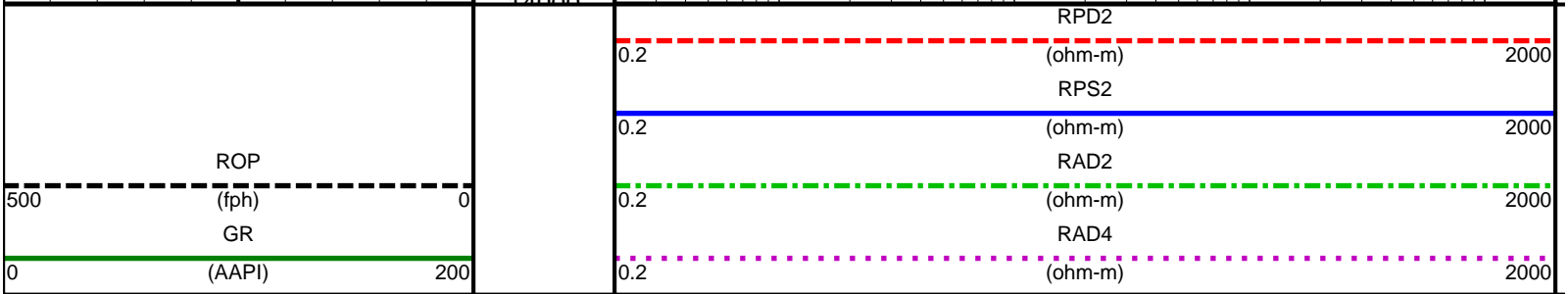
RPS2

RPD2

RAD4

Comment
No. 2-2

14000
MD



SURVEY						
Survey Calculation Method: Minimum Curvature						
Magnetic Reference	Target Direction	Total Magnetic Field	Magnetic Dip Angle	Magnetic Declination	Grid Convergence	Total Correction
True North	1.55 deg	52861 nT	66.82 deg	8.67 deg	0.00 deg	8.67 deg
Survey Tie-On	Depth	INC	AZ	TVD	NS	EW
	786.00 ft	0.12 deg	116.60 deg	785.99 ft	0.33 ft	1.85 ft

Well Head							
Depth (ft)	Inc (deg)	Azm (deg)	TVD (ft)	NS (ft)	EW (ft)	VSect (ft)	Dogleg (deg/100ft)
952.00	0.35	87.16	951.99	0.28	2.51	0.35	0.15
1044.00	0.45	120.27	1043.99	0.11	3.10	0.19	0.27
1134.00	0.45	140.25	1133.98	-0.34	3.64	-0.24	0.17
1226.00	0.51	175.34	1225.98	-1.03	3.90	-0.92	0.32
1316.00	0.16	161.80	1315.98	-1.55	3.97	-1.44	0.40
1407.00	0.10	121.35	1406.98	-1.71	4.08	-1.60	0.12
1499.00	0.14	43.59	1498.98	-1.67	4.23	-1.55	0.17
1590.00	0.20	82.85	1589.98	-1.57	4.46	-1.45	0.14
1681.00	0.20	356.57	1680.98	-1.39	4.61	-1.26	0.30
1772.00	0.25	318.95	1771.98	-1.08	4.47	-0.96	0.17
1864.00	0.22	265.70	1863.98	-0.94	4.16	-0.83	0.23
1958.00	0.60	237.39	1957.97	-1.22	3.57	-1.12	0.45
2053.00	0.69	226.71	2052.97	-1.88	2.73	-1.81	0.16
2148.00	1.28	297.39	2147.96	-1.79	1.37	-1.75	1.30
2243.00	0.36	3.75	2242.95	-1.00	0.45	-0.99	1.24
2338.00	0.22	331.63	2337.95	-0.54	0.38	-0.53	0.22
2433.00	1.04	239.34	2432.94	-0.82	-0.45	-0.83	1.13
2528.00	0.35	96.46	2527.94	-1.29	-0.90	-1.32	1.41
2623.00	0.42	150.50	2622.93	-1.63	-0.44	-1.64	0.37
2717.00	0.98	171.73	2716.93	-2.72	-0.15	-2.73	0.65
2812.00	1.25	43.66	2811.92	-2.78	0.68	-2.76	2.11
2908.00	1.13	48.39	2907.90	-1.39	2.11	-1.33	0.16
3002.00	0.89	57.07	3001.88	-0.38	3.41	-0.29	0.30
3097.00	0.53	67.82	3096.87	0.19	4.44	0.31	0.40
3192.00	0.28	102.96	3191.87	0.30	5.07	0.44	0.36
3287.00	0.07	338.84	3286.87	0.30	5.28	0.45	0.34
3381.00	0.22	279.13	3380.87	0.39	5.08	0.52	0.21
3476.00	2.13	140.01	3475.85	-0.94	6.03	-0.78	2.42
3571.00	3.36	137.89	3570.74	-4.36	9.04	-4.11	1.30
3666.00	2.48	142.79	3665.62	-8.06	12.15	-7.73	0.96
3761.00	2.68	119.00	3760.52	-10.77	15.33	-10.35	1.14
3856.00	4.07	111.09	3855.36	-13.06	20.42	-12.51	1.54
3951.00	6.35	110.45	3949.96	-16.11	28.49	-15.34	2.40
4046.00	6.24	112.16	4044.38	-19.89	38.19	-18.85	0.23
4140.00	6.03	112.68	4137.85	-23.73	47.48	-22.43	0.23
4235.00	4.68	101.93	4232.43	-26.45	55.88	-24.93	1.76
4330.00	5.64	105.27	4327.05	-28.48	64.17	-26.74	1.06
4425.00	6.66	121.46	4421.51	-32.59	73.37	-30.59	2.11
4520.00	4.64	130.49	4516.04	-37.96	81.00	-35.75	2.32
4615.00	5.36	125.41	4610.68	-43.02	87.54	-40.64	0.89
4710.00	6.67	113.47	4705.16	-47.79	96.21	-45.17	1.90
4805.00	6.21	113.84	4799.56	-52.07	105.97	-49.18	0.49

4900.00	4.31	107.93	4894.15	-55.24	114.07	-52.14	2.08
4994.00	5.68	111.79	4987.80	-58.06	121.75	-54.74	1.50
5090.00	6.34	115.52	5083.27	-62.10	130.95	-58.54	0.80
5184.00	5.68	115.56	5176.75	-66.35	139.83	-62.54	0.70
5280.00	6.00	120.43	5272.25	-70.94	148.44	-66.90	0.61
5375.00	4.70	119.30	5366.84	-75.36	156.11	-71.11	1.37
5470.00	3.50	118.18	5461.59	-78.63	162.06	-74.22	1.27
5565.00	2.60	113.96	5556.46	-80.88	166.59	-76.34	0.98
5660.00	2.14	106.57	5651.37	-82.26	170.26	-77.62	0.58
5754.00	0.99	94.49	5745.34	-82.82	172.75	-78.12	1.27
5849.00	0.16	256.21	5840.33	-82.92	173.44	-78.20	1.20
5943.00	0.56	235.28	5934.33	-83.21	172.94	-78.50	0.44
6038.00	0.88	205.15	6029.33	-84.13	172.24	-79.44	0.51
6133.00	0.99	186.12	6124.31	-85.61	171.85	-80.93	0.34
6228.00	1.05	207.84	6219.30	-87.20	171.35	-82.53	0.41
6322.00	1.11	212.09	6313.28	-88.73	170.47	-84.09	0.11
6418.00	0.20	244.80	6409.27	-89.59	169.82	-84.96	0.99
6525.00	0.55	170.57	6516.27	-90.18	169.74	-85.55	0.50
6562.00	0.73	195.89	6553.27	-90.58	169.70	-85.95	0.89
6593.00	2.11	337.85	6584.26	-90.24	169.43	-85.62	8.78
6625.00	5.91	344.94	6616.18	-88.10	168.78	-83.50	11.95
6657.00	10.41	347.97	6647.85	-83.68	167.75	-79.11	14.12
6688.00	13.67	352.11	6678.16	-77.31	166.66	-72.77	10.87
6720.00	16.08	356.18	6709.09	-69.14	165.85	-64.63	8.20
6752.00	17.83	357.18	6739.70	-59.83	165.31	-55.33	5.54
6784.00	21.62	356.59	6769.81	-49.04	164.72	-44.57	11.86
6815.00	25.44	356.02	6798.23	-36.70	163.92	-32.25	12.34
6847.00	29.15	355.75	6826.66	-22.06	162.86	-17.65	11.60
6878.00	30.46	357.03	6853.56	-6.69	161.90	-2.30	4.70
6910.00	33.45	357.57	6880.71	10.23	161.10	14.58	9.39
6942.00	37.53	358.13	6906.76	28.79	160.41	33.12	12.79
6973.00	41.48	358.01	6930.67	48.50	159.74	52.80	12.74
7005.00	45.59	358.67	6953.87	70.52	159.11	74.80	12.92
7037.00	48.96	0.53	6975.58	94.03	158.96	98.29	11.36
7068.00	53.43	1.08	6995.00	118.17	159.30	122.44	14.49
7100.00	56.91	1.69	7013.27	144.43	159.94	148.70	10.99
7131.00	60.78	1.51	7029.31	170.94	160.68	175.23	12.49
7163.00	64.33	0.90	7044.05	199.33	161.27	203.62	11.22
7194.00	67.07	0.55	7056.81	227.58	161.63	231.87	8.90
7226.00	69.93	0.86	7068.54	257.35	162.00	261.63	8.98
7258.00	73.25	1.06	7078.64	287.70	162.50	291.99	10.39
7289.00	75.87	1.25	7086.89	317.57	163.11	321.87	8.47
7321.00	78.31	1.75	7094.04	348.75	163.92	353.06	7.78
7352.00	78.88	1.76	7100.17	379.12	164.86	383.45	1.84
7384.00	80.58	1.66	7105.88	410.60	165.79	414.93	5.32
7416.00	83.48	1.30	7110.31	442.27	166.61	446.62	9.13
7447.00	84.61	1.88	7113.53	473.09	167.47	477.45	4.09
7479.00	84.68	1.24	7116.52	504.94	168.34	509.31	2.00
7580.00	89.45	0.46	7121.69	605.77	169.83	610.14	4.79
7671.00	89.14	0.07	7122.81	696.76	170.25	701.11	0.55
7763.00	88.40	359.50	7124.78	788.74	169.91	793.04	1.02
7855.00	90.26	359.33	7125.86	880.72	168.97	884.97	2.03
7945.00	89.51	357.98	7126.04	970.69	166.85	974.85	1.72
8037.00	90.68	358.28	7125.88	1062.64	163.85	1066.69	1.31
8127.00	90.62	1.79	7124.86	1152.62	163.91	1156.64	3.90
8218.00	90.18	0.91	7124.23	1243.60	166.05	1247.63	1.08
8310.00	90.18	1.73	7123.94	1335.57	168.17	1339.63	0.89
8401.00	89.75	1.93	7123.99	1426.52	171.08	1430.63	0.52
8492.00	90.00	1.27	7124.19	1517.49	173.62	1521.63	0.78
8584.00	90.37	0.17	7123.90	1609.48	174.77	1613.62	1.26
8675.00	90.68	359.56	7123.06	1700.47	174.56	1704.57	0.75

8766.00	90.37	358.47	7122.23	1791.45	172.99	1795.48	1.25
8857.00	89.88	0.72	7122.03	1882.45	172.35	1886.42	2.53
8948.00	89.88	359.41	7122.22	1973.44	172.45	1977.39	1.44
9040.00	90.31	358.99	7122.07	2065.43	171.17	2069.31	0.65
9132.00	89.82	1.91	7121.96	2157.42	171.89	2161.28	3.22
9226.00	88.83	0.99	7123.07	2251.38	174.27	2255.27	1.44
9321.00	90.49	0.92	7123.63	2346.36	175.85	2350.26	1.75
9416.00	90.06	0.63	7123.18	2441.35	177.14	2445.25	0.55
9511.00	89.88	359.32	7123.23	2536.35	177.10	2540.21	1.39
9606.00	89.01	359.81	7124.15	2631.34	176.38	2635.15	1.05
9701.00	91.23	356.82	7123.95	2726.29	173.58	2729.98	3.92
9796.00	90.49	354.72	7122.52	2821.01	166.58	2824.48	2.34
9891.00	90.86	351.90	7121.40	2915.35	155.51	2918.49	2.99
9986.00	89.38	350.15	7121.20	3009.18	140.69	3011.88	2.41
10081.00	89.51	350.20	7122.13	3102.78	124.48	3105.01	0.15
10176.00	87.35	348.81	7124.73	3196.15	107.19	3197.88	2.70
10272.00	89.81	349.37	7127.11	3290.38	89.03	3291.58	2.63
10367.00	91.48	351.20	7126.04	3384.00	73.00	3384.74	2.61
10462.00	91.54	350.75	7123.53	3477.79	58.10	3478.09	0.48
10557.00	89.75	350.76	7122.46	3571.55	42.84	3571.40	1.88
10652.00	89.38	353.07	7123.19	3665.59	29.48	3665.05	2.46
10747.00	86.79	352.46	7126.36	3759.78	17.52	3758.87	2.80
10842.00	86.36	352.32	7132.04	3853.77	4.96	3852.50	0.48
10938.00	86.98	352.31	7137.61	3948.75	-7.85	3947.09	0.65
11033.00	86.30	352.43	7143.18	4042.74	-20.44	4040.71	0.73
11128.00	85.56	352.03	7149.92	4136.63	-33.25	4134.22	0.88
11223.00	86.48	355.11	7156.52	4230.80	-43.87	4228.06	3.38
11318.00	85.68	353.68	7163.01	4325.12	-53.12	4322.10	1.72
11413.00	88.21	354.78	7168.08	4419.49	-62.66	4416.18	2.90
11507.00	89.08	356.99	7170.30	4513.22	-69.40	4509.69	2.53
11602.00	90.25	359.86	7170.85	4608.17	-72.01	4604.53	3.26
11698.00	89.01	359.02	7171.47	4704.16	-72.95	4700.46	1.56
11793.00	90.62	359.86	7171.78	4799.15	-73.88	4795.40	1.91
11888.00	90.68	1.94	7170.70	4894.13	-72.38	4890.38	2.19
11983.00	90.86	1.17	7169.43	4989.08	-69.81	4985.37	0.83
12079.00	90.31	0.67	7168.45	5085.06	-68.27	5081.36	0.77
12174.00	90.31	359.90	7167.93	5180.06	-67.79	5176.33	0.81
12269.00	89.38	0.74	7168.19	5275.06	-67.26	5271.31	1.32
12364.00	88.34	2.37	7170.08	5370.00	-64.69	5366.28	2.03
12459.00	89.81	5.82	7171.61	5464.73	-57.90	5461.16	3.95
12555.00	89.38	4.20	7172.29	5560.36	-49.52	5556.98	1.75
12651.00	90.18	7.44	7172.66	5655.85	-39.79	5652.70	3.48
12746.00	90.12	10.36	7172.41	5749.69	-25.09	5746.91	3.07
12841.00	89.14	8.63	7173.03	5843.38	-9.42	5840.99	2.09
12936.00	90.74	11.92	7173.12	5936.84	7.52	5934.88	3.85
13031.00	92.22	10.75	7170.67	6029.96	26.19	6028.46	1.99
13126.00	93.95	10.72	7165.56	6123.15	43.86	6122.10	1.82
13220.00	93.83	9.12	7159.18	6215.53	60.01	6214.88	1.70
13315.00	92.28	9.69	7154.12	6309.12	75.51	6308.85	1.74
13410.00	93.51	12.90	7149.32	6402.15	94.09	6402.35	3.61
13504.00	93.02	12.33	7143.97	6493.73	114.59	6494.45	0.80
13600.00	93.52	11.49	7138.49	6587.51	134.37	6588.73	1.02
13695.00	92.77	10.89	7133.28	6680.56	152.78	6682.25	1.01
13790.00	92.09	9.99	7129.25	6773.90	169.98	6776.02	1.19
13884.00	91.32	9.55	7126.45	6866.50	185.92	6869.01	0.94
13923.00	90.86	9.09	7125.71	6904.97	192.23	6907.65	1.67

Weatherford Surveys from 952.00 ft MD to 13923.00 ft MD.

TD at 13978.00 ft MD.

The total correction is 8.67 deg relative to True North.



Weatherford®

Final Print

COMPANY	<u>Anadarko Petroleum Corp.</u>		
WELL	<u>Camp 24N-30HZ</u>		
FIELD	<u>Wattenberg</u>		
RIG	<u>H&P 307</u>		
LOC.	<u>Colorado</u>	COUNTY	<u>Weld</u>