J-W WIRELINE COMPANY

GAMMA RAY CCL
CEMENT BOND VDL

Company SINGLETREE RESOURCES INC.
Well GAIMS-GUERRERO 22-15
Field CHANNEL
County LOGAN
State COLO

Company SINGLETREE RESOURCES INC.

Well GAIMS-GUERRERO 22-15

Field CHANNEL

County LOGAN State COLO

Location: API # : 05075094200000

1020' FNL & 1980' FWL
NENW

SEC 15 TWP 11N RGE 54W

Other Services

Elevation
K.B. 4331
D.F. 4330
G.L. 4319

Permanent Datum GL Elevation 4319
Log Measured From KB
Drilling Measured From KB

Date	JAN 28 2013		
Run Number	ONE		
Depth Driller	5514		
Depth Logger	5466		
Bottom Logged Interval	5466		
Top Log Interval	3850		
Open Hole Size	--------		
Type Fluid	WATER		
Density / Viscosity	--------		
Max. Recorded Temp.	146		
Estimated Cement Top	3990		
Time Well Ready	--------		
Time Logger on Bottom	--------		
Equipment Number	2833		
Location	STERLING		
Recorded By	LUKE UNREIN		
Witnessed By	MARK BROWN		

Borehole Record				Tubing Record			
Run Number	Bit	From	To	Size	Weight	From	To

Casing Record	Size	Wgt/Ft	Top	Bottom
Surface String				
Prot. String				
Production String	5.5			
Liner				

<<< Fold Here >>>

All interpretations are opinions based on inferences from electrical or other measurements and we cannot and do not guarantee the accuracy or correctness of any interpretation, and we shall not, except in the case of gross or willful negligence on our part, be liable or responsible for any loss, costs, damages, or expenses incurred or sustained by anyone resulting from any interpretation made by any of our officers, agents or employees. These interpretations are also subject to our general terms and conditions set out in our current Price Schedule.

Comments

THANK YOU FOR USING J-W WIRELINE

Sensor	Offset (ft)	Schematic	Description	Len (ft)	OD (in)	Wt (lb)
		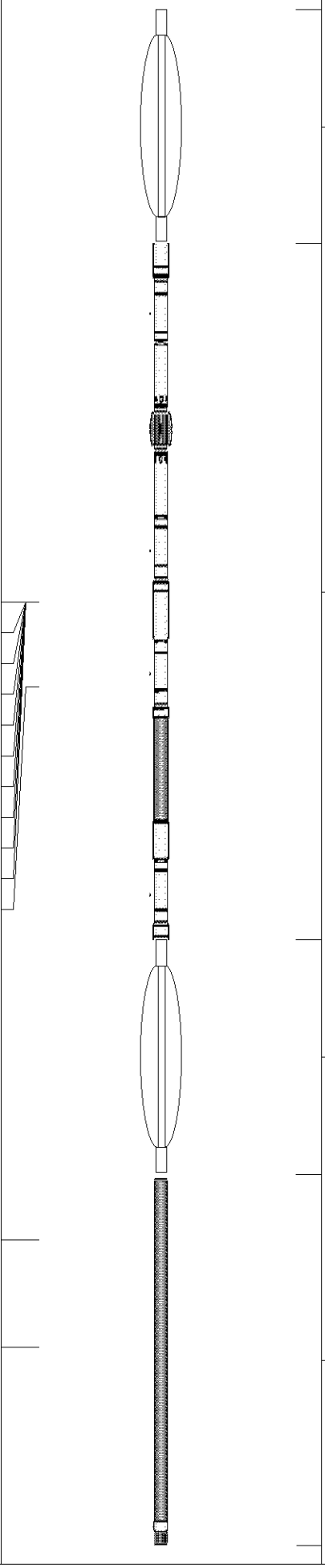	CENT-Probe (Probe1) PROBE 2.75 CENT	3.00	2.75	25.00
WVF3FT	12.08		RBT-Probe (4.5040904) Probe Radii Bond Tool with Digital Telemetry	8.92	2.75	90.00
WVFCAL	12.08					
WVFS1	12.08					
WVFS2	12.08					
WVFS3	12.08					
WVFS4	12.08					
WVFS5	12.08					
WVFS6	12.08					
WVFS7	12.08					
WVFS8	12.08					
WVF5FT	11.00					
			CENT-Probe (Probe2) PROBE 2.75 CENT	3.00	2.75	25.00
CCL	3.92					
GR	2.54		GR-Probe275dig (pr051112) Probe Digital Gamma CCL	4.75	2.75	57.00

Dataset:	gaims-guerrero 22-15.db: field/well/run1/pass7
Total Length:	19.67 ft
Total Weight:	197.00 lb
O.D.	2.75 in

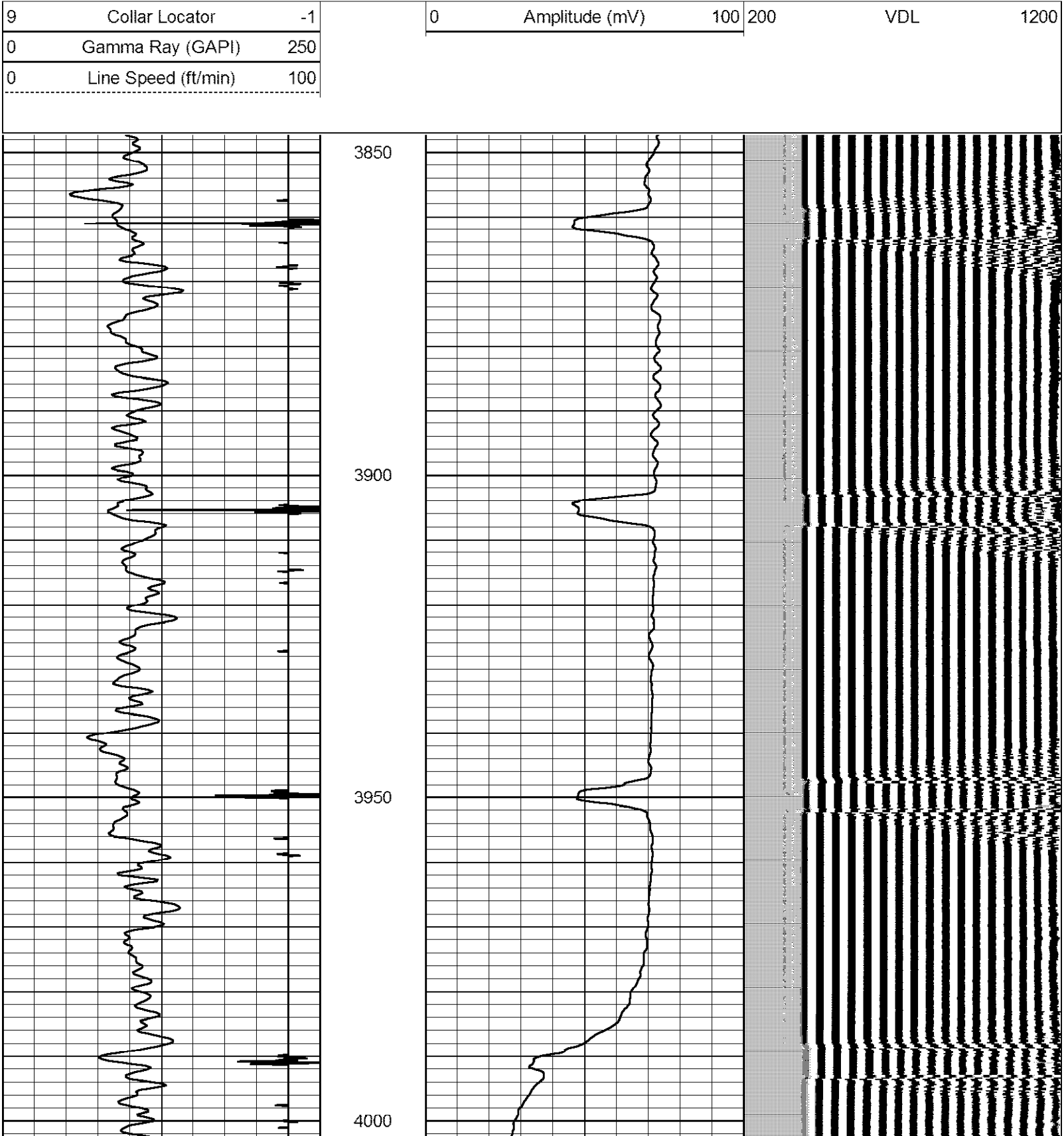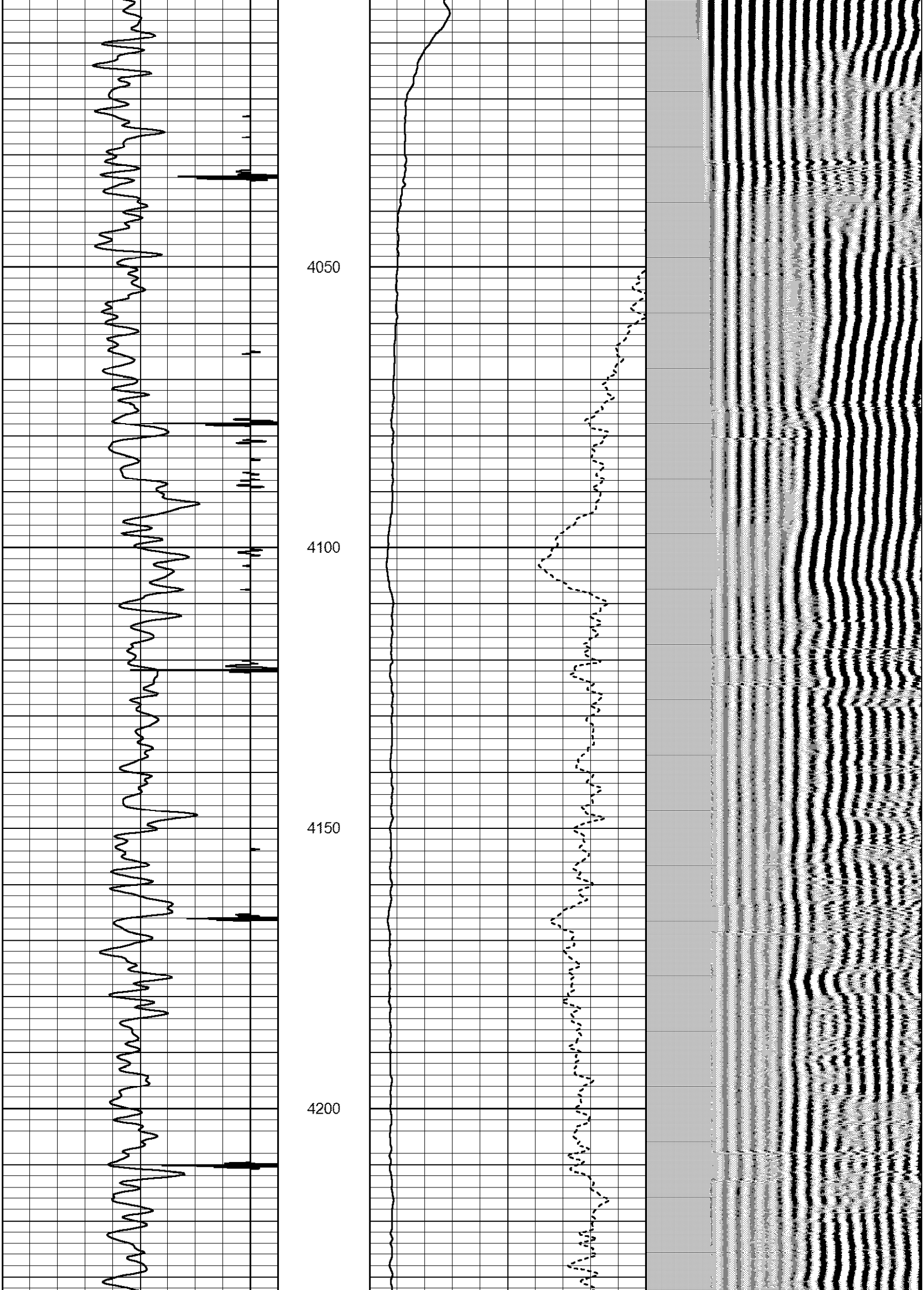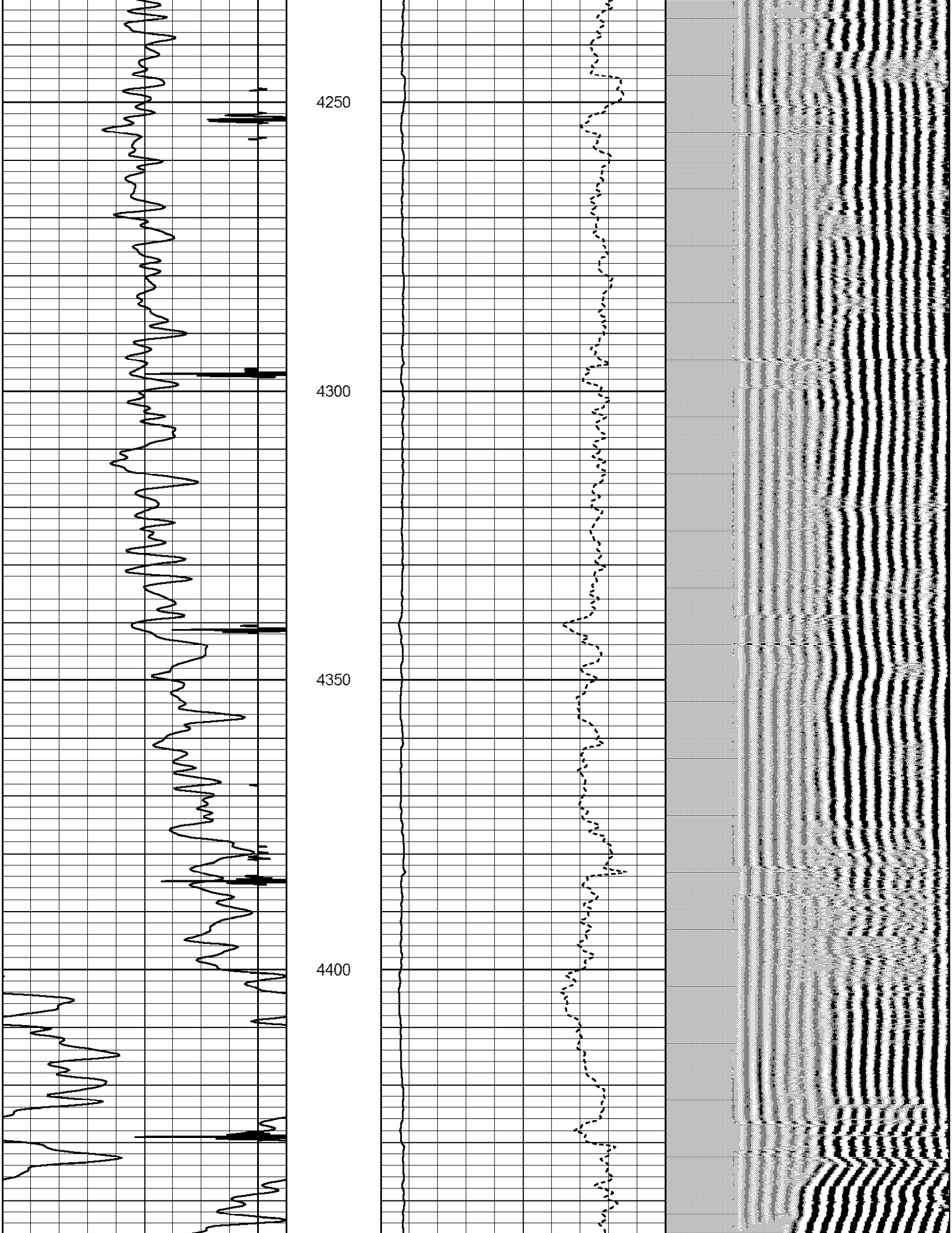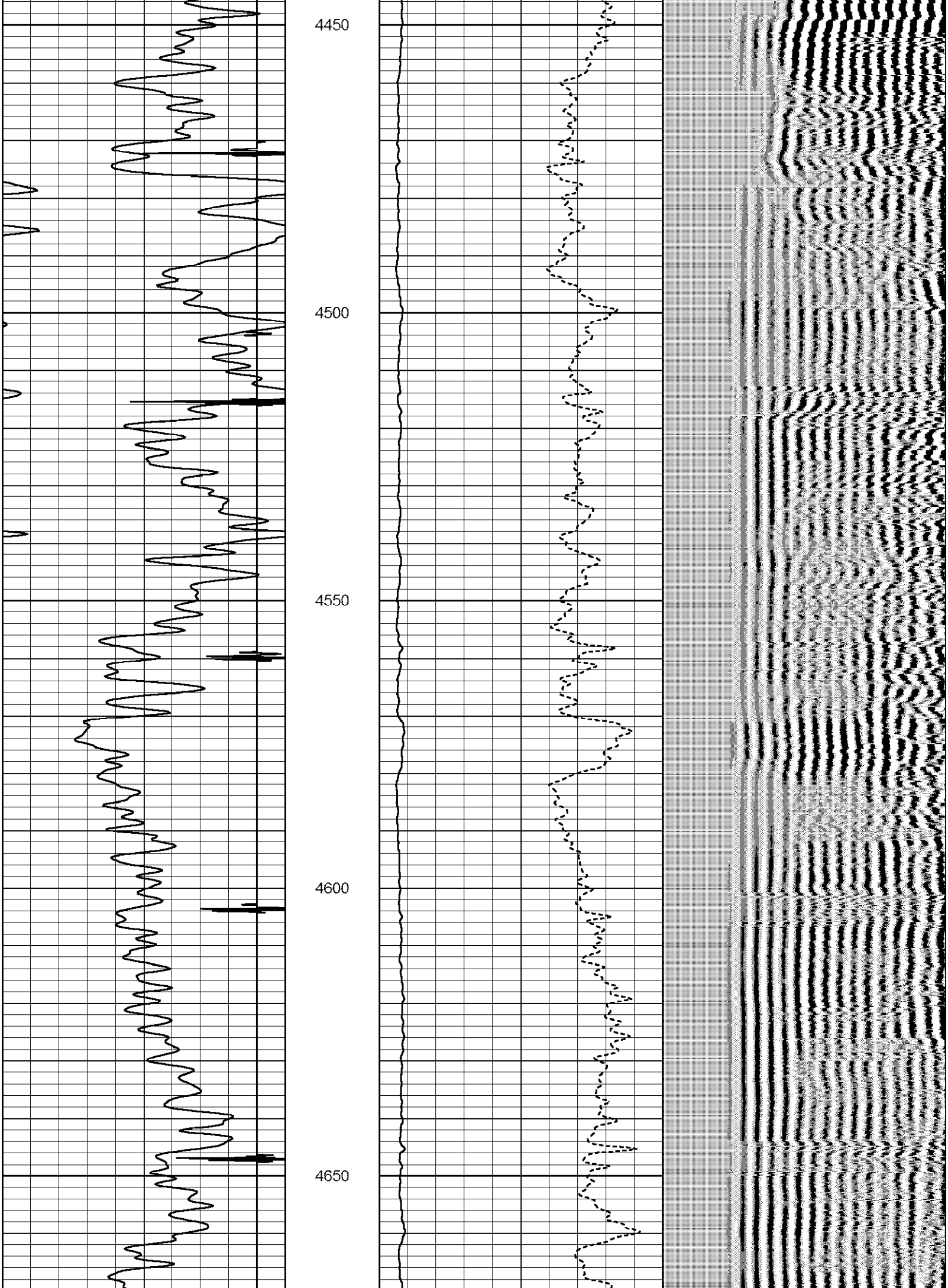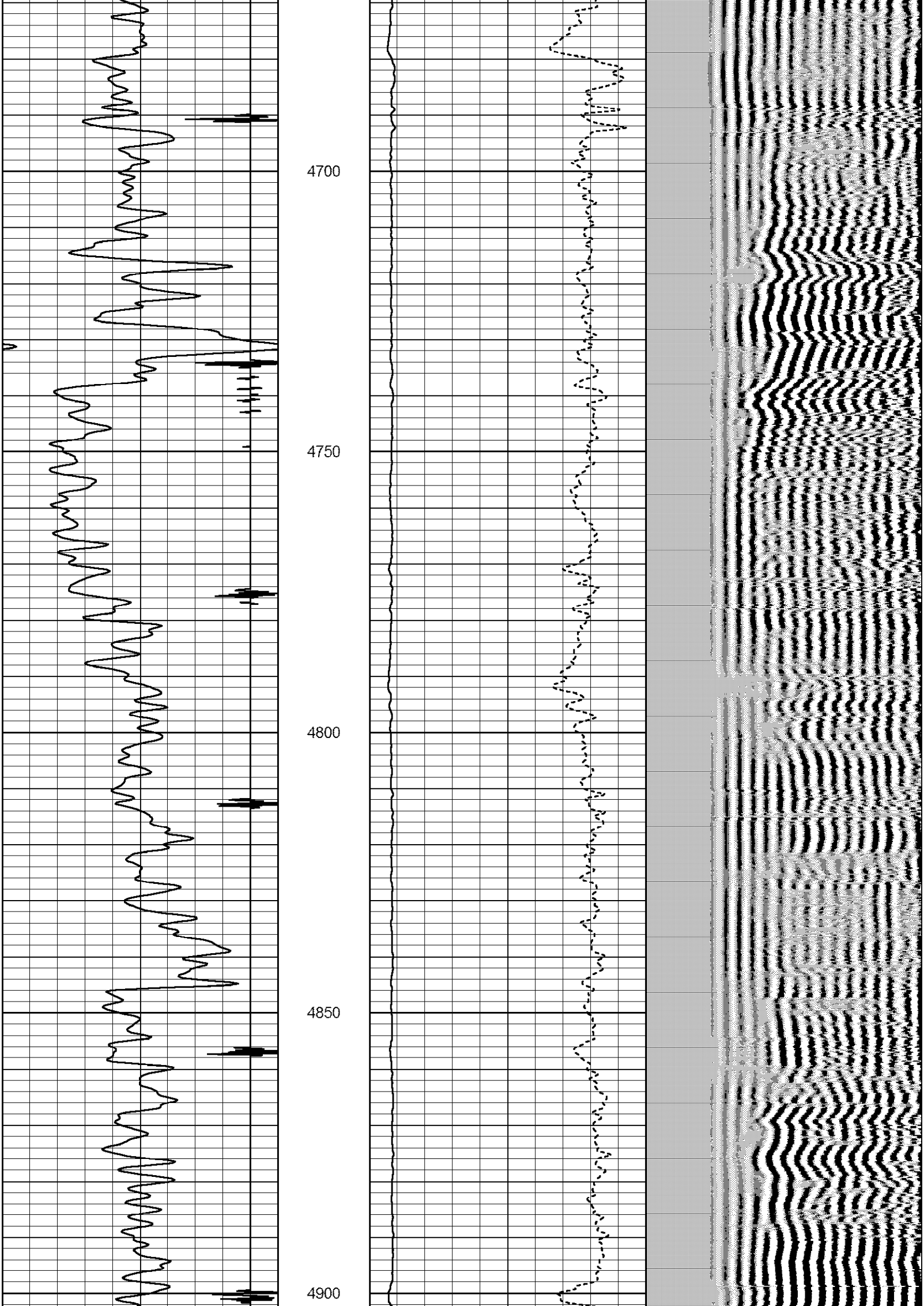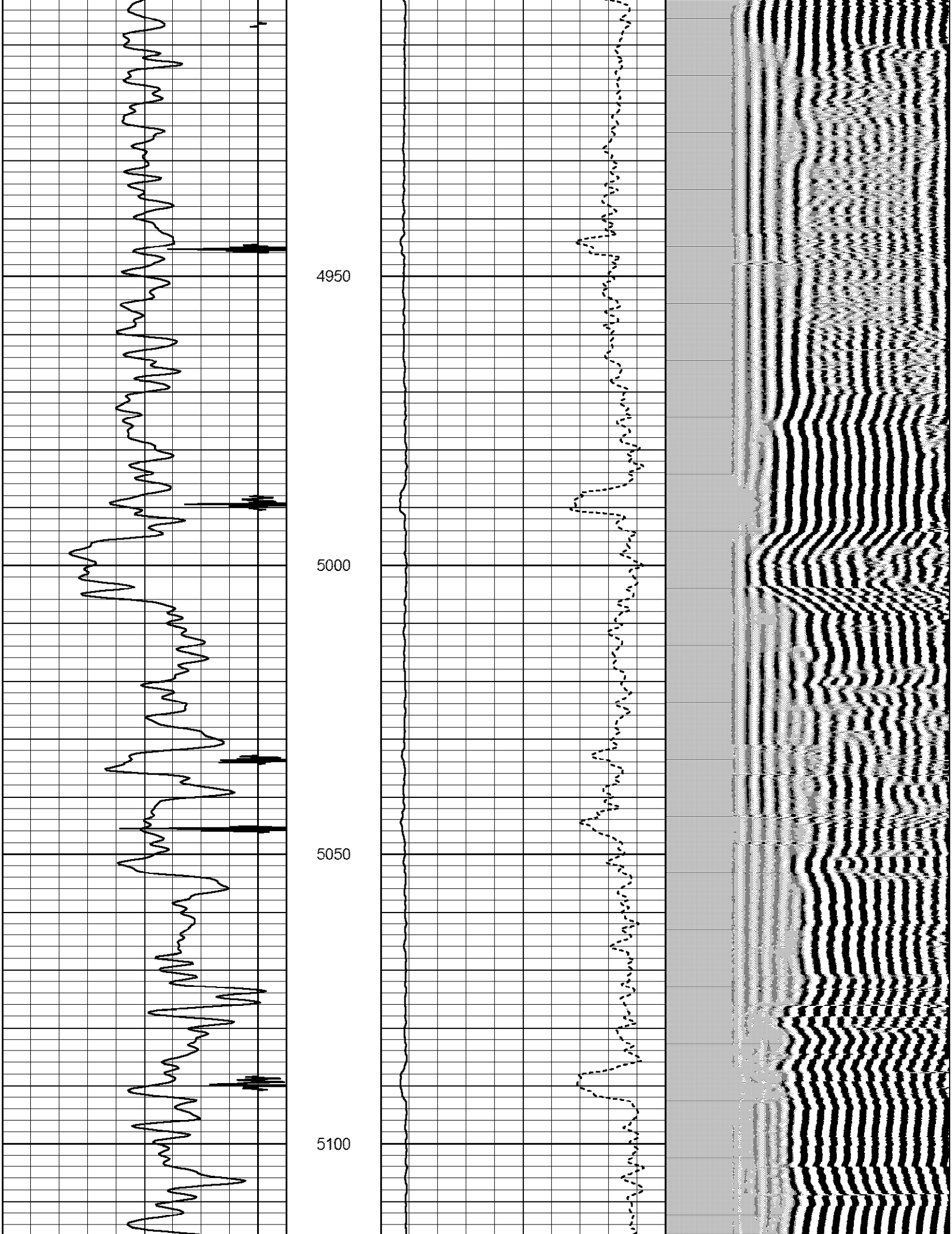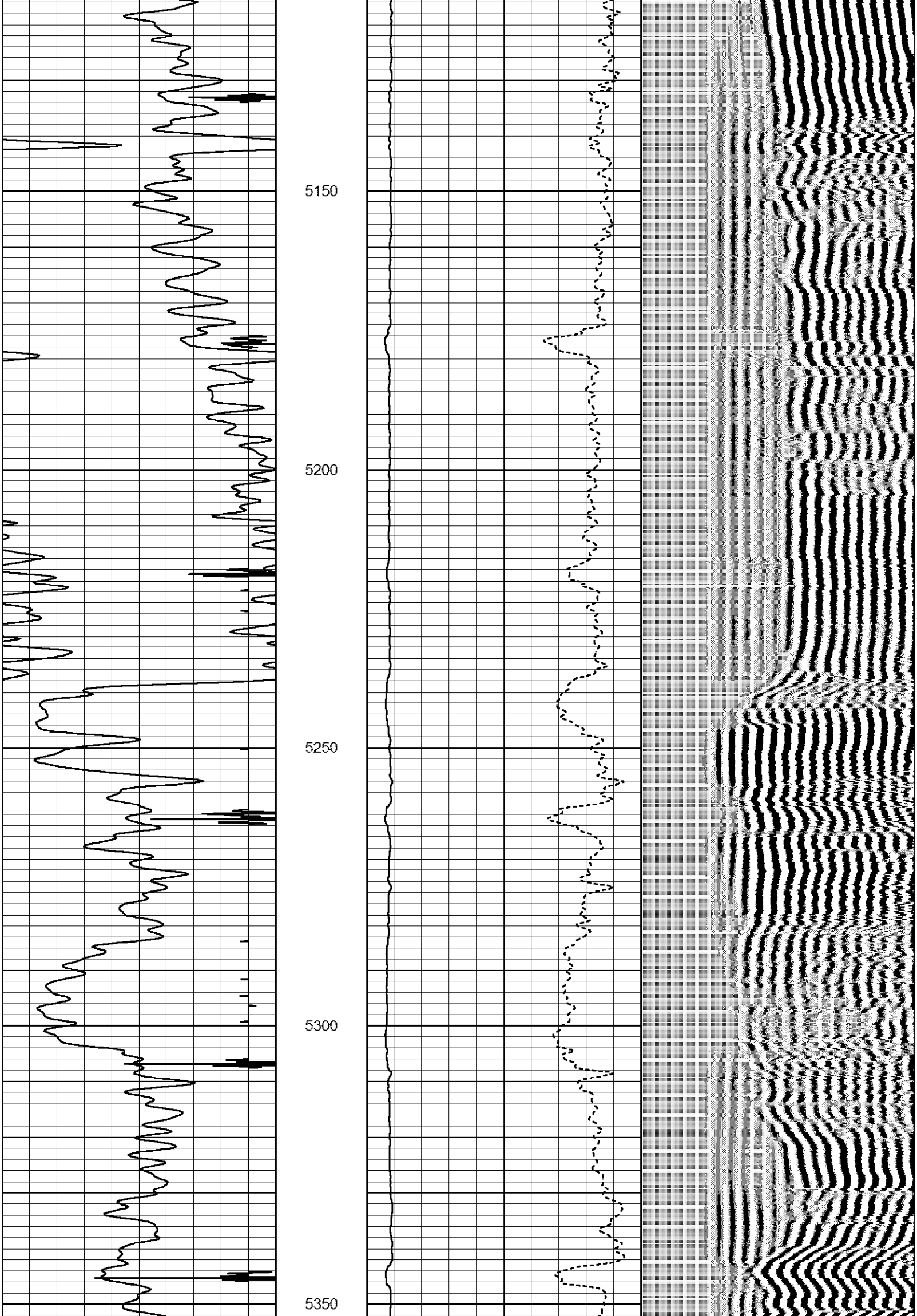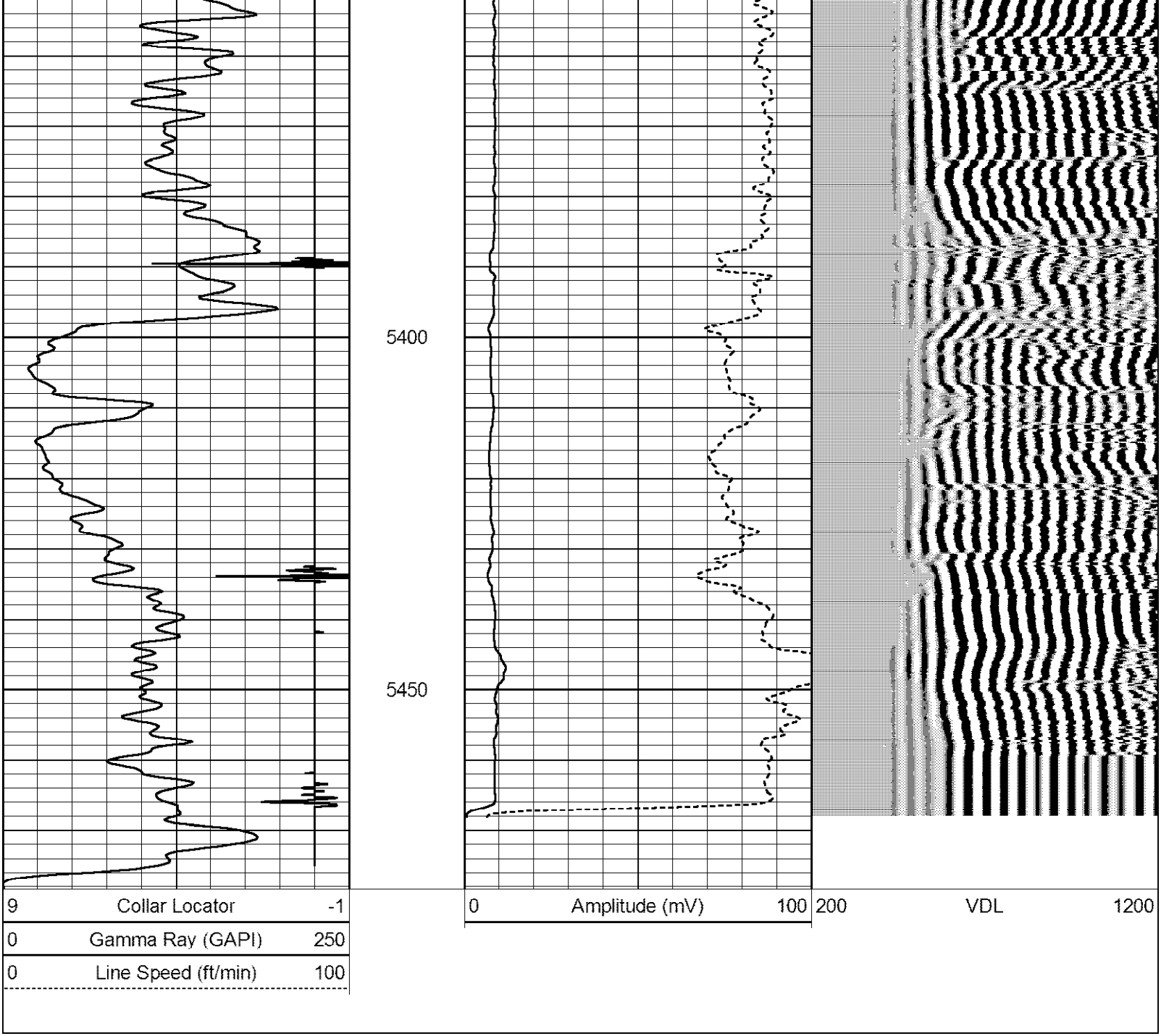Database File: gaims-guerrero 22-15.db
Dataset Pathname: pass7
Presentation Format: scbl_dr
Dataset Creation: Mon Jan 28 09:51:13 2013 by Log 0
Charted by: Depth in Feet scaled 1:240