

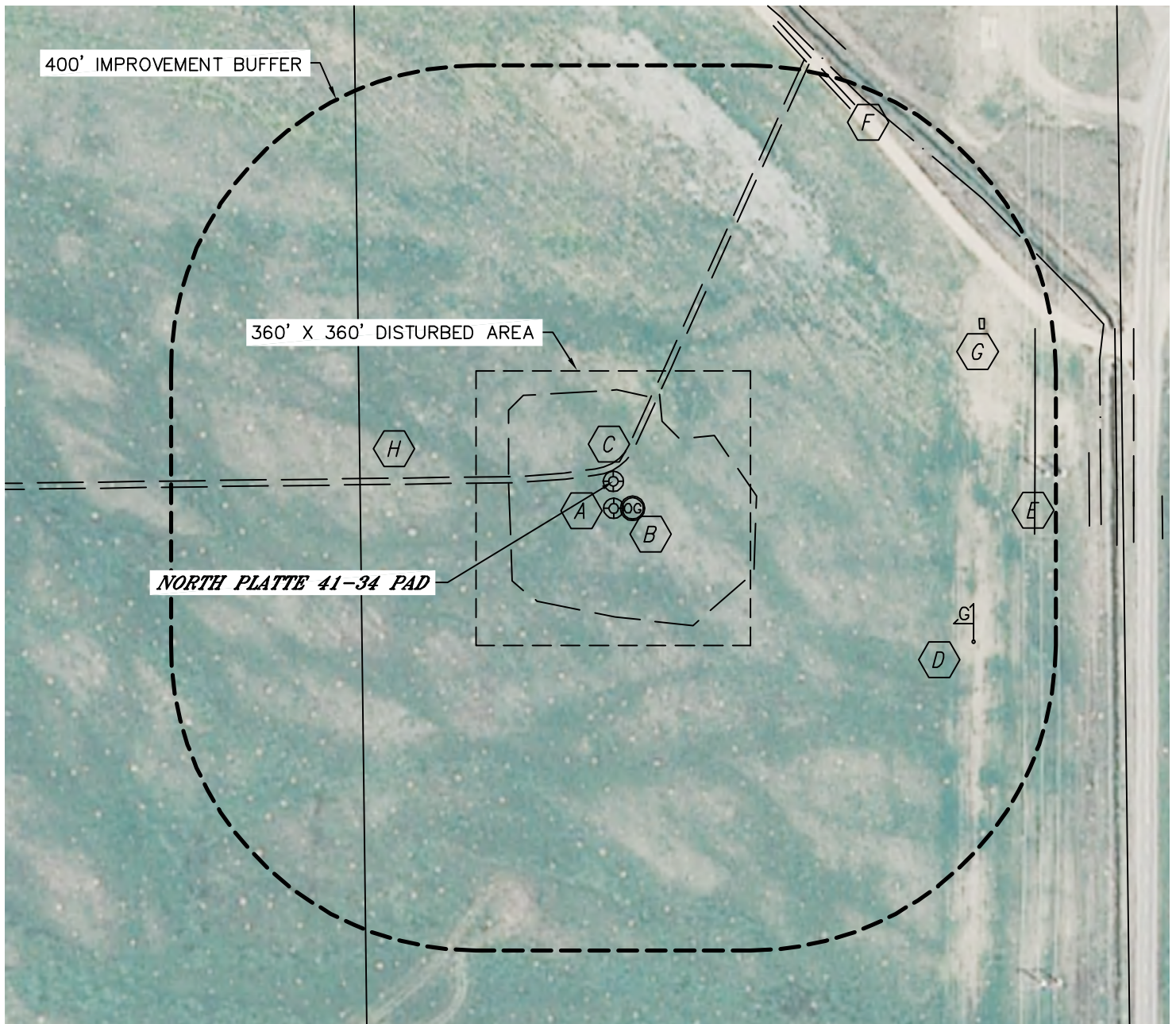


Lat40°, Inc. 1635 Foxtrail Drive, Suite 325 Loveland, CO 970-776-3321









LOCATION DRAWING

NORTH PLATTE 41-34 PAD


SECTION: 34
TOWNSHIP: 5N
RANGE: 63W



IMPROVEMENTS:
(MEASURED FROM EXISTING NORTH PLATTE 41-34 WELL LOCATION)

- | | |
|---|---|
|  EX. WELL 35' S |  OVERHEAD UTILITY 553' E |
|  PROPOSED WELL NORTH PLATTE U-Y-34HNB 44' SE |  DITCH 595' NE |
|  FIELD ROAD 18' NW, 520 NE |  GAS STRUCTURE 526' NE |
|  GAS MARKER 517' SE |  PROPERTY LINE 332' W |

NEAREST: BUILDING 1350' NE, PUBLIC ROAD 682' E (CR 69),
ABOVE GROUND UTILITY 553' E, RAILROAD 5280'+, PROPERTY LINE 332' WEST



DATE: 11/12/2012
PROJECT#: 2011092