





LOCATION PHOTOS

Slick Rock 2-18-7-60 Pad Lot 2 Sec. 18 Twn. 7N Rng. 60W 6th PM Lat: 40.57634 Long: -104.14513	Carrizo Niobrara LLC Weld County, CO Date of Pictures: 1/9/2013
	
PAD NORTH	PAD EAST
	
PAD SOUTH	PAD WEST



GEOSURV Inc. 520 Stacy CT Suite B Lafayette CO 80026 ph 303 666 0379 fx 303 665 6320

G:\GEOSURV\WeldzNorth\Carrizo 110004\Wellplats\Slick Rock 18-7-60\Photos Slick Rock 1-9-13\Slick Rock 2-18-7-60 Pad Photos R1.docx 1/15/2013 10:49:00 AM