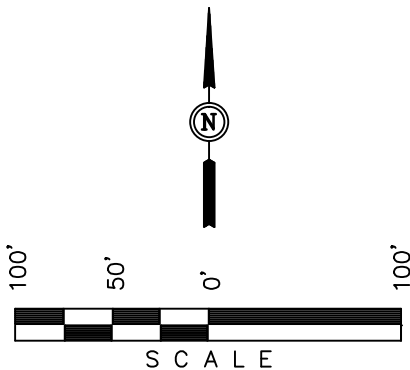
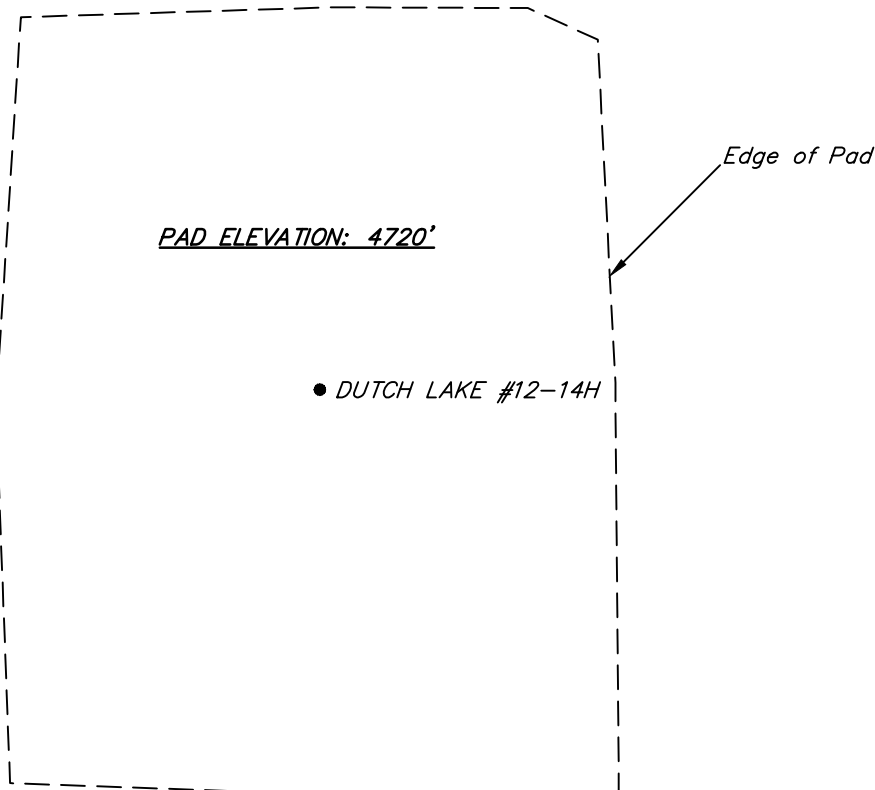


BILL BARRETT CORPORATION

AS-BUILT FOR

DUTCH LAKE #12-14H
SECTION 14, T6N, R62W, 6th P.M.
WELD COUNTY, COLORADO

DATE: 01-15-13
DRAWN BY: A.D.




Access

CERTIFICATE

THIS IS TO CERTIFY THAT THE ABOVE PLAT WAS PREPARED FROM FIELD NOTES OF ACTUAL SURVEYS MADE BY ME OR UNDER MY SUPERVISION AND THAT THE SAME ARE TRUE AND CORRECT TO THE BEST OF MY KNOWLEDGE AND BELIEF.

REGISTERED LAND SURVEYOR
REGISTRATION NO. 17492
STATE OF COLORADO



SURFACE LOCATION

| WELL NAME | FOOTAGES | LATITUDE (NAD 83) | LONGITUDE (NAD 83) | QTR./QTR. | PDOP | OPERATOR | DATE OF SURVEY |
|--------------------|--------------------|--------------------------|----------------------------|-----------|------|--------------|----------------|
| DUTCH LAKE #12-14H | 498' FSL 1202' FWL | 40°28'53.91" (40.481642) | 104°17'39.35" (104.294264) | SW/SW | 2.0 | DAVE SWANSON | 01/14/13 |

UINTAH ENGINEERING & LAND SURVEYING
85 So. 200 East * Vernal, Utah 84078 * (435) 789-1017