

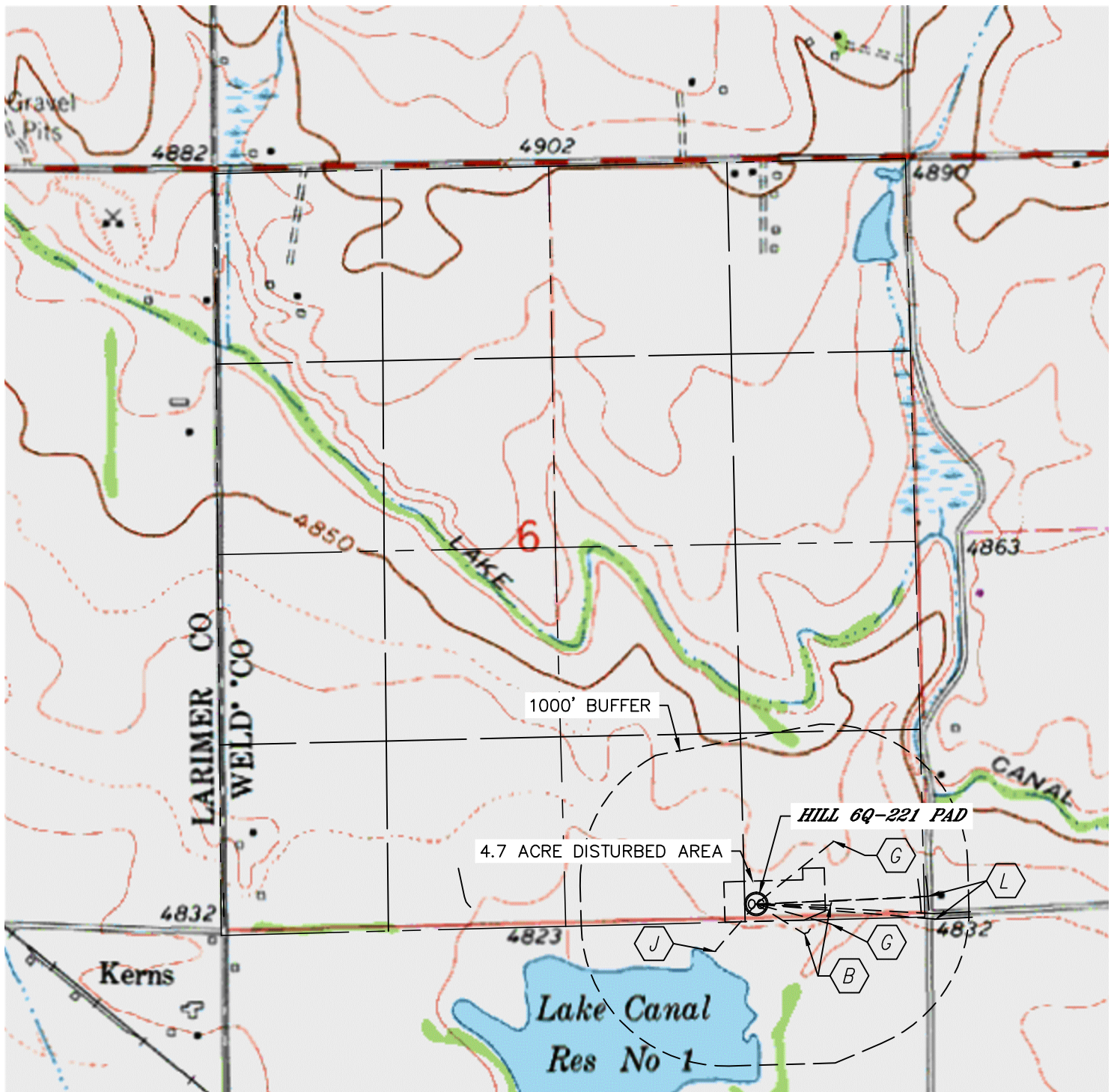






Lat40°, Inc. 1635 Foxtrail Drive, Suite 325 Loveland, CO 970-776-3321

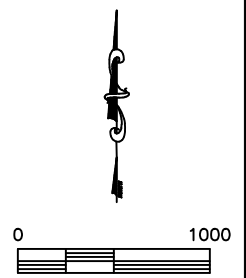
HYDROLOGY MAP

HILL 6Q-221 PAD

SECTION: 6
TOWNSHIP: 6N
RANGE: 67W



-  DITCH 399' SE, 518' E
-  CONCRETE DITCH 542' SE, 696' NE
-  POND 436' SW
-  BARROW DITCH 1142' & 1197' NE, 1239' & 1255' SE



1"=1000'

DATE: 8/31/2012
PROJECT#: 2012066