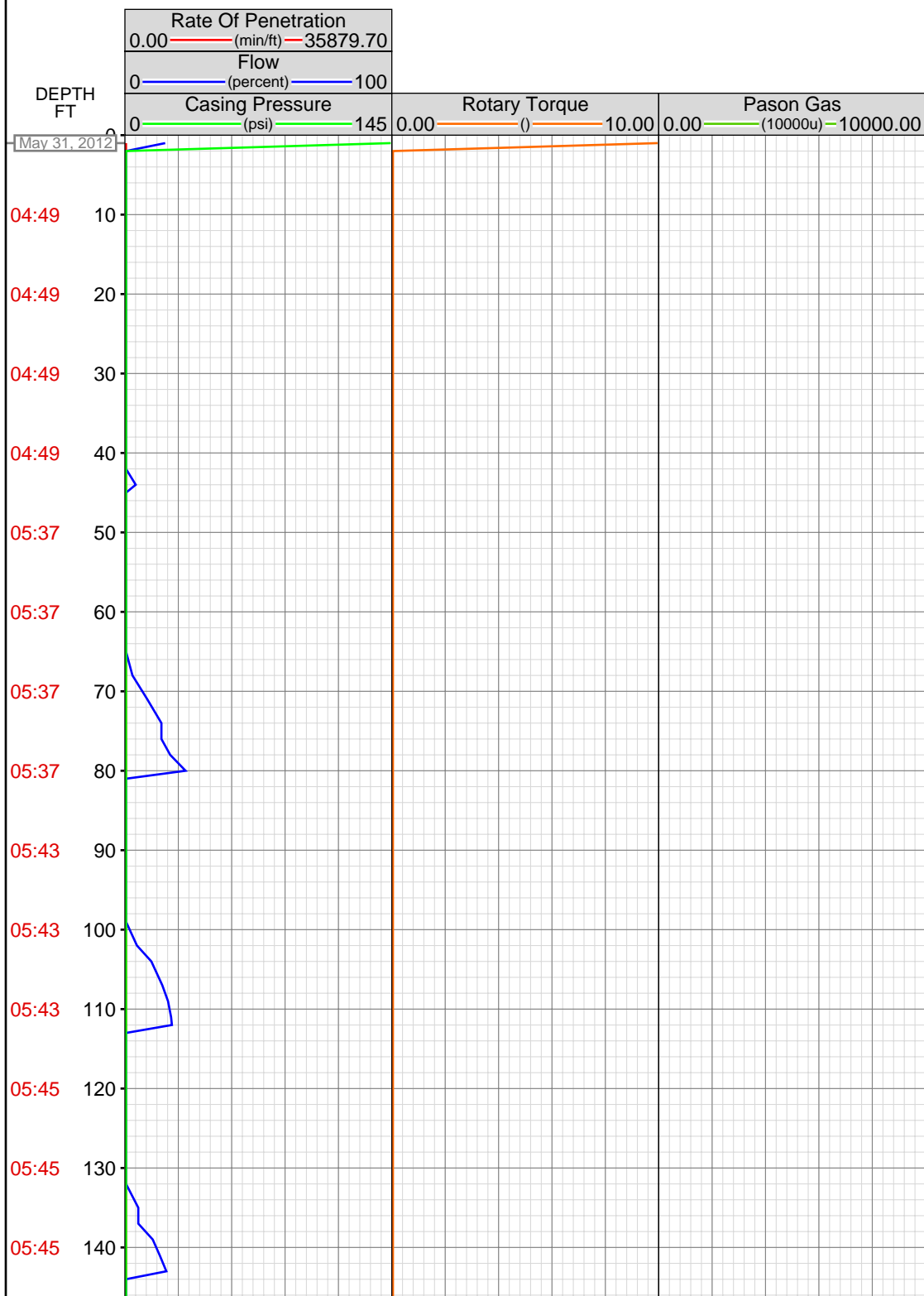


DataHub EDR Log

Thu Jun 21, 2012 10:33:41
Well Dossier 1338413154
Marilyn Tucker

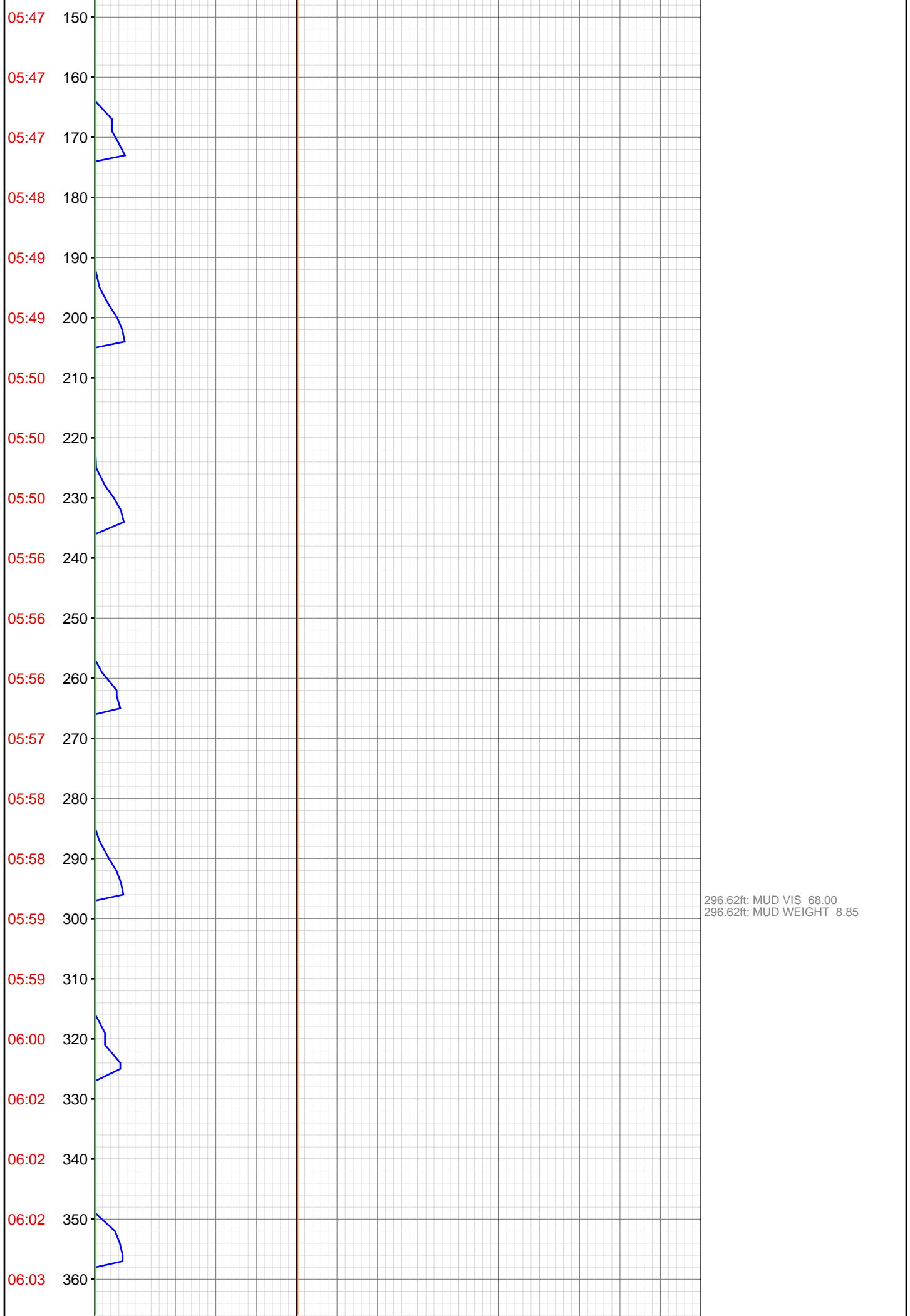
OPERATOR: EnCana Oil & Gas (USA), Inc.
WELL: NPEF 16B-27 P27 595
FIELD:
LOCATION:
COUNTRY: USA
RIG: Pat-UTI 303

CONTRACTOR: Patterson-UTI Drilling Company
UNIQUE WELL ID: 05 054 20320 00
SPUD DATE: May 31, 2012 08:30
RELEASE DATE: Jun 05, 2012 06:30

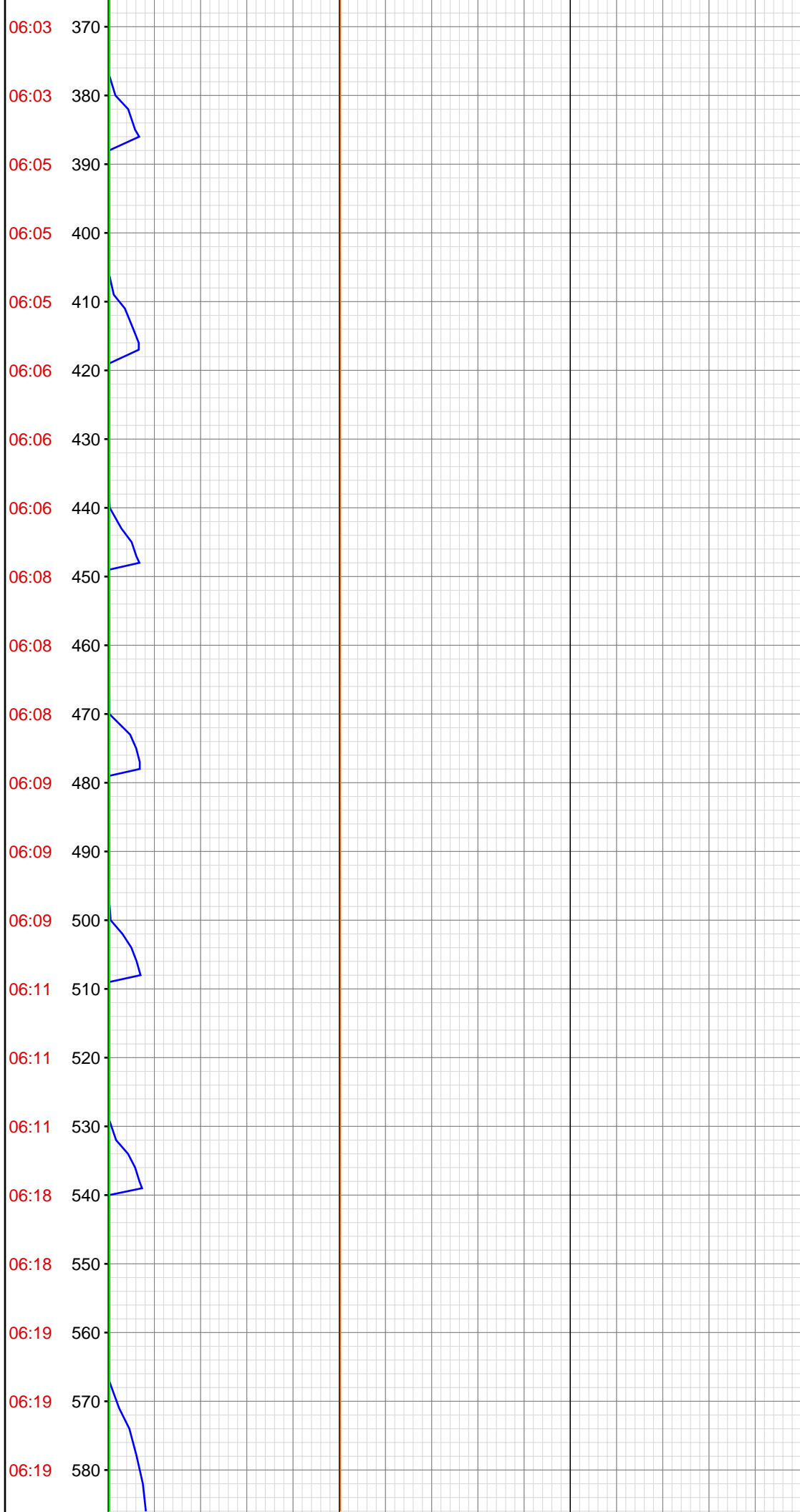


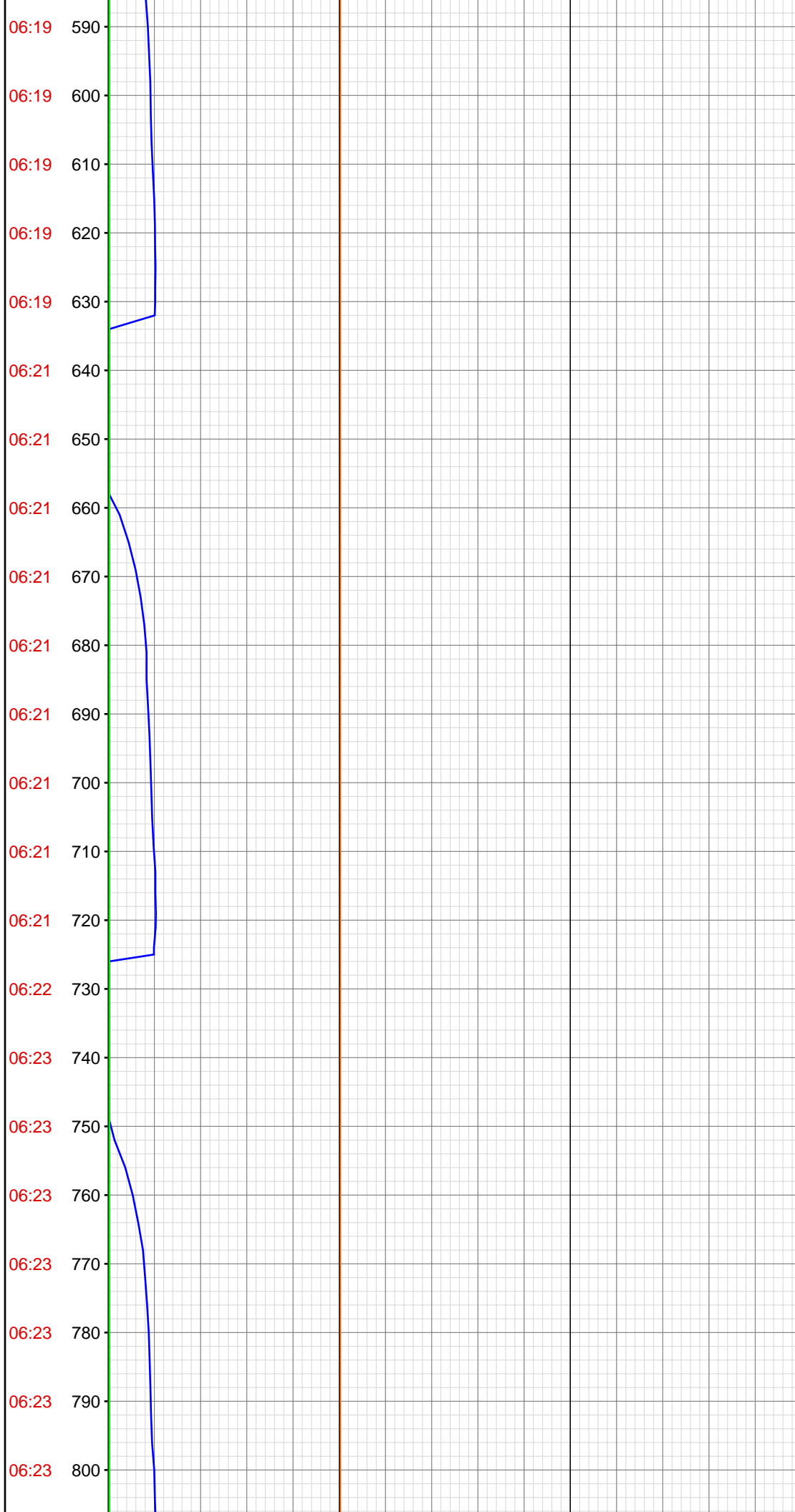
MEMOS

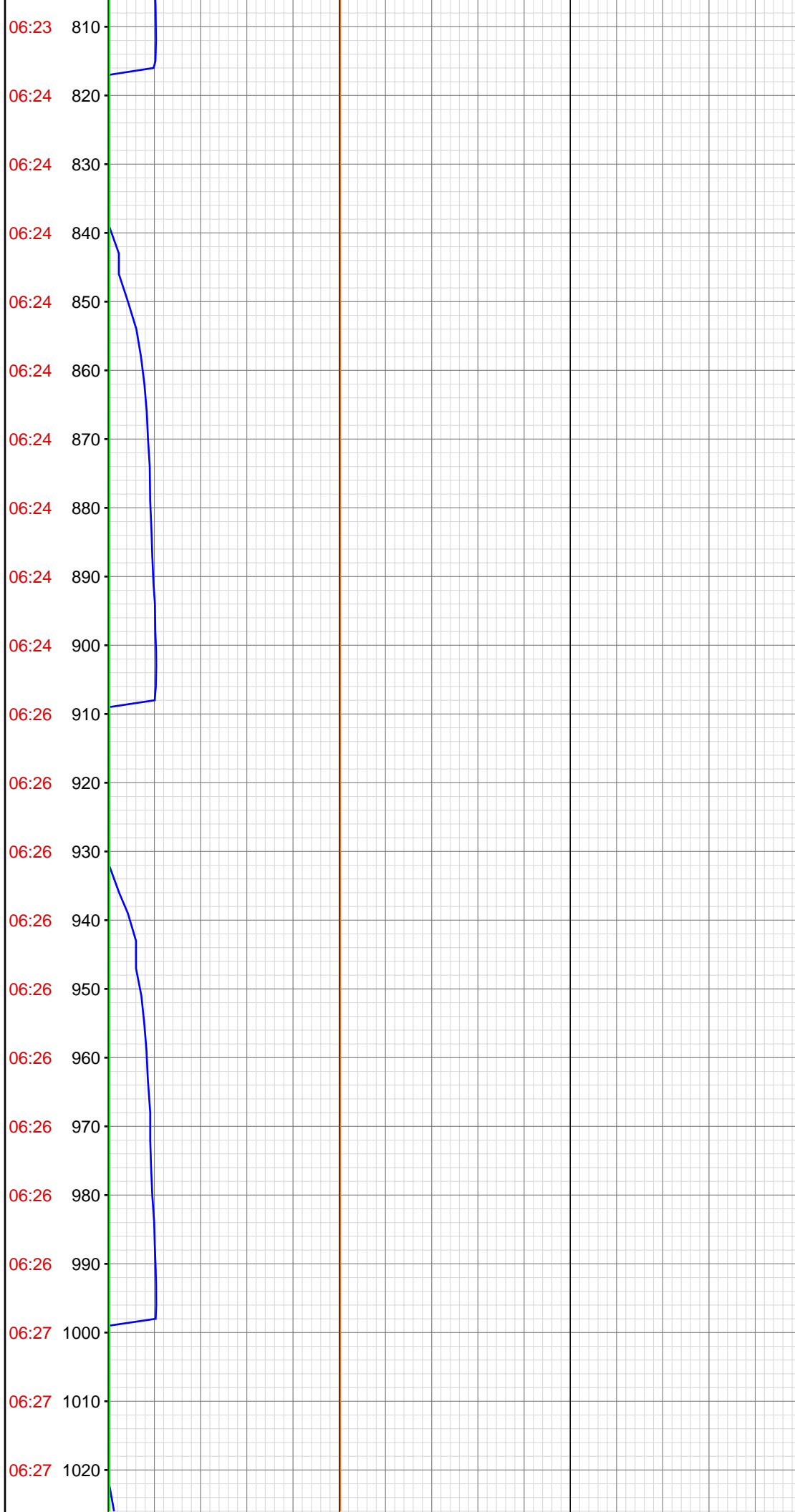
0.30ft: MUD WEIGHT 8.85
0.30ft: MUD VIS 58.00

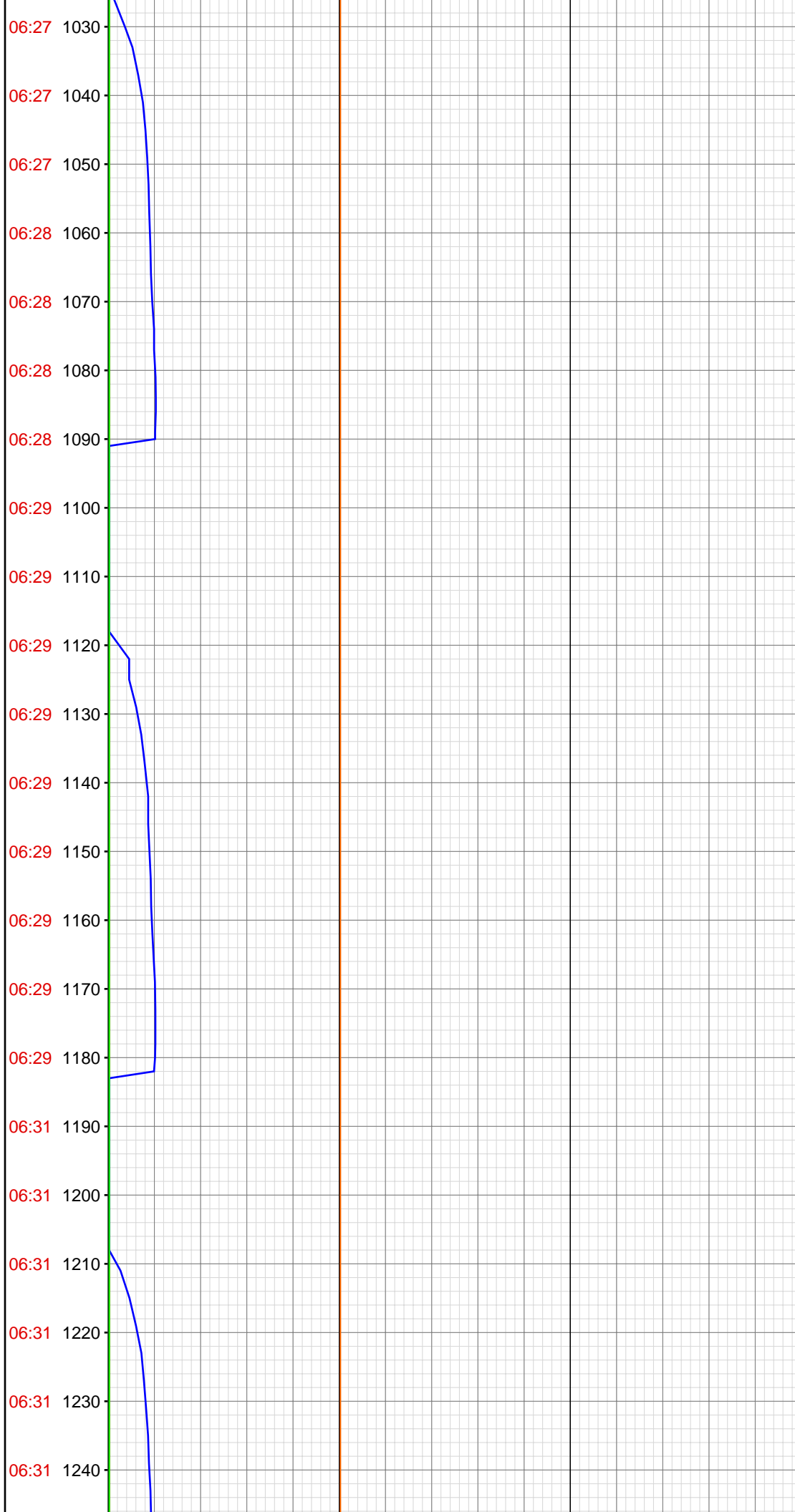


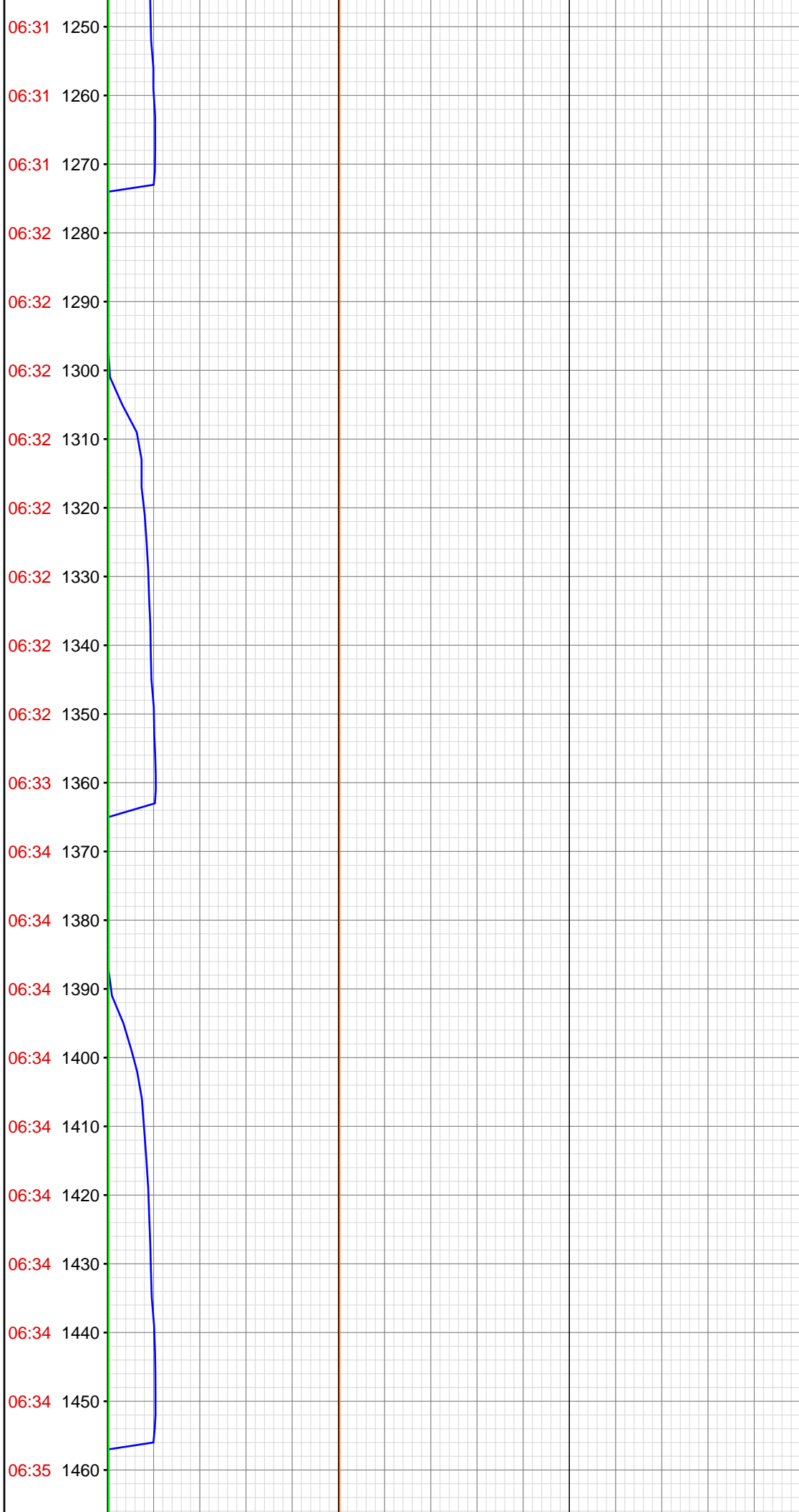
296.62ft: MUD VIS 68.00
296.62ft: MUD WEIGHT 8.85

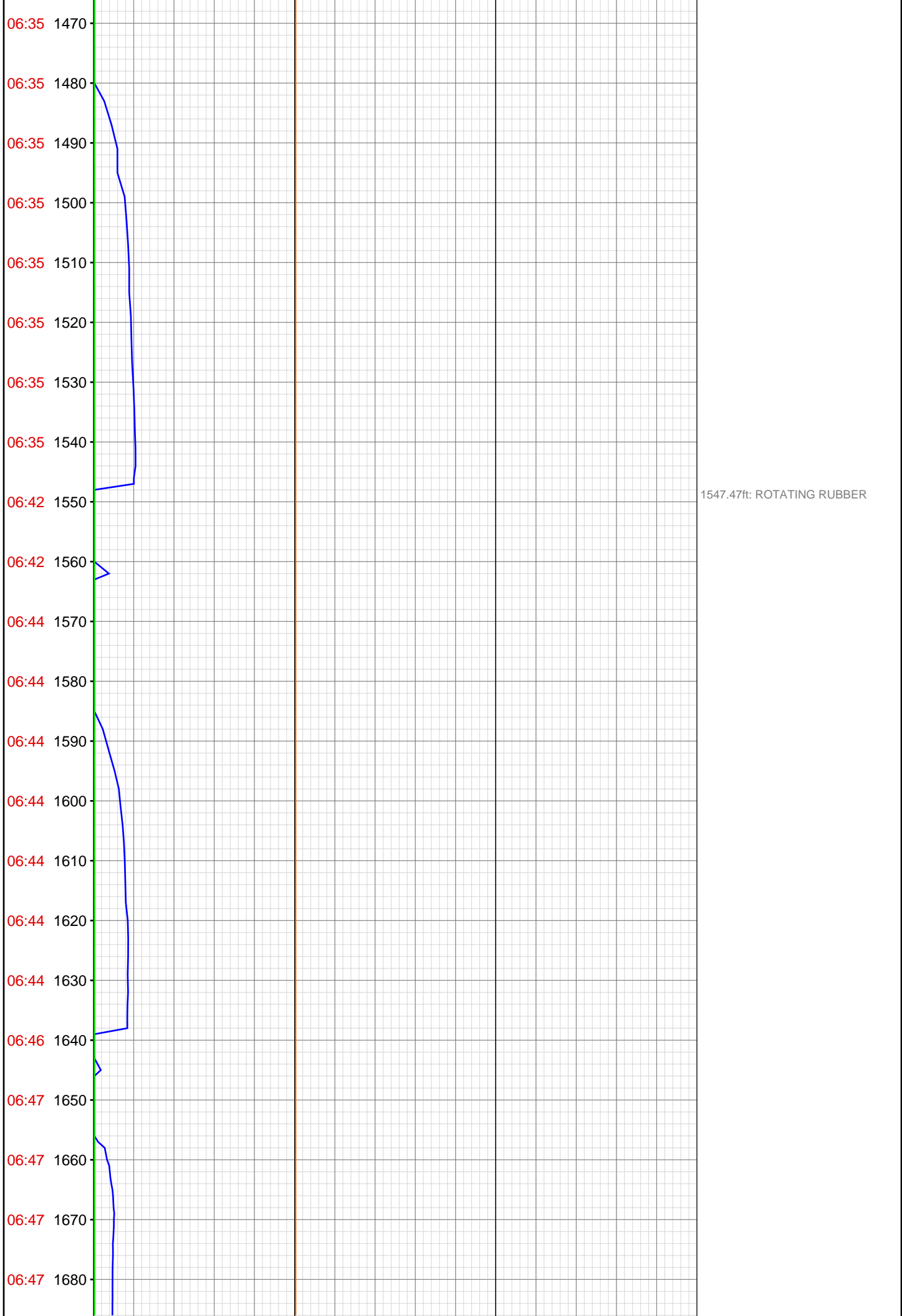


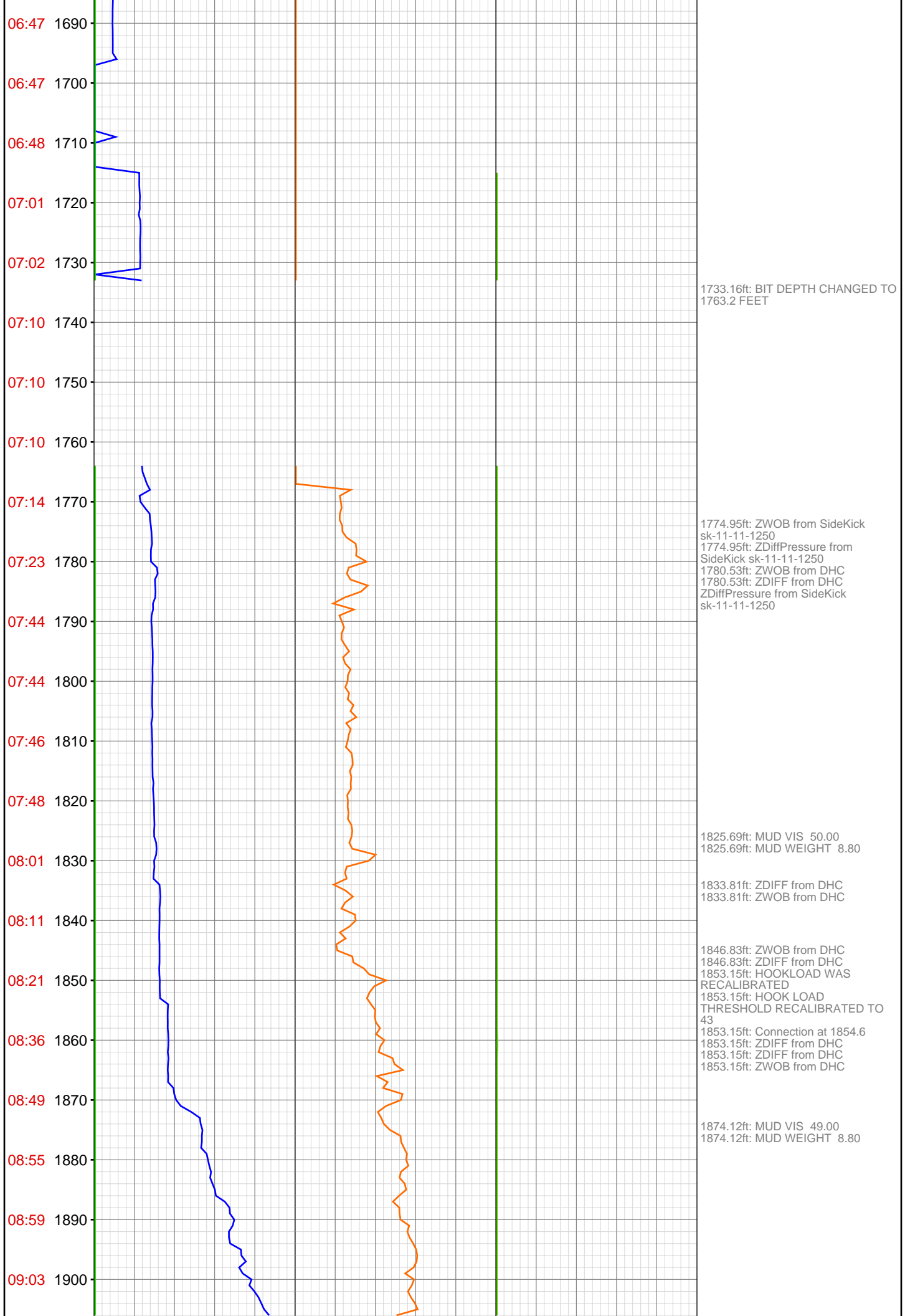




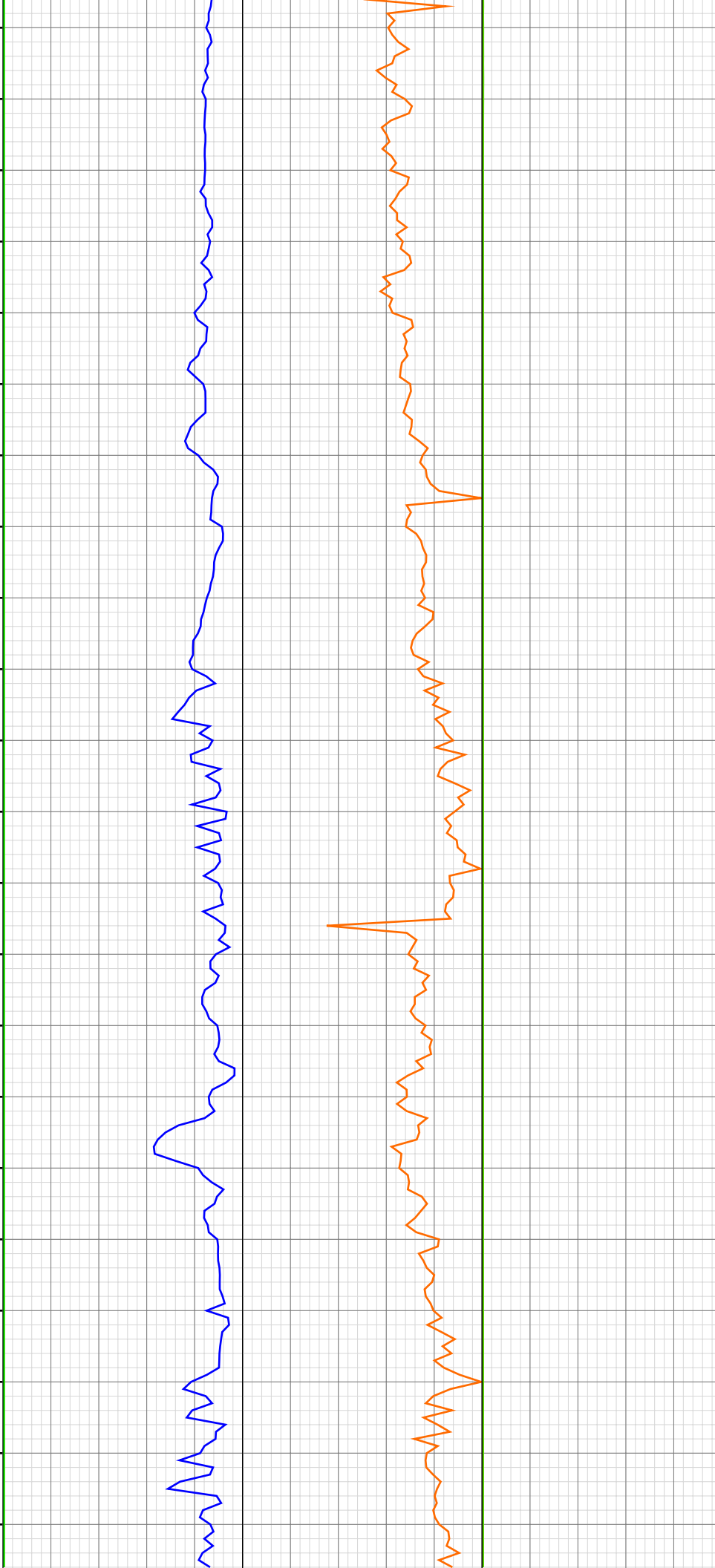








09:07 1910
09:10 1920
09:13 1930
09:16 1940
09:27 1950
09:29 1960
09:31 1970
09:33 1980
09:36 1990
09:38 2000
09:39 2010
09:42 2020
09:44 2030
09:54 2040
09:56 2050
09:57 2060
09:59 2070
10:00 2080
10:02 2090
10:04 2100
10:06 2110
10:08 2120

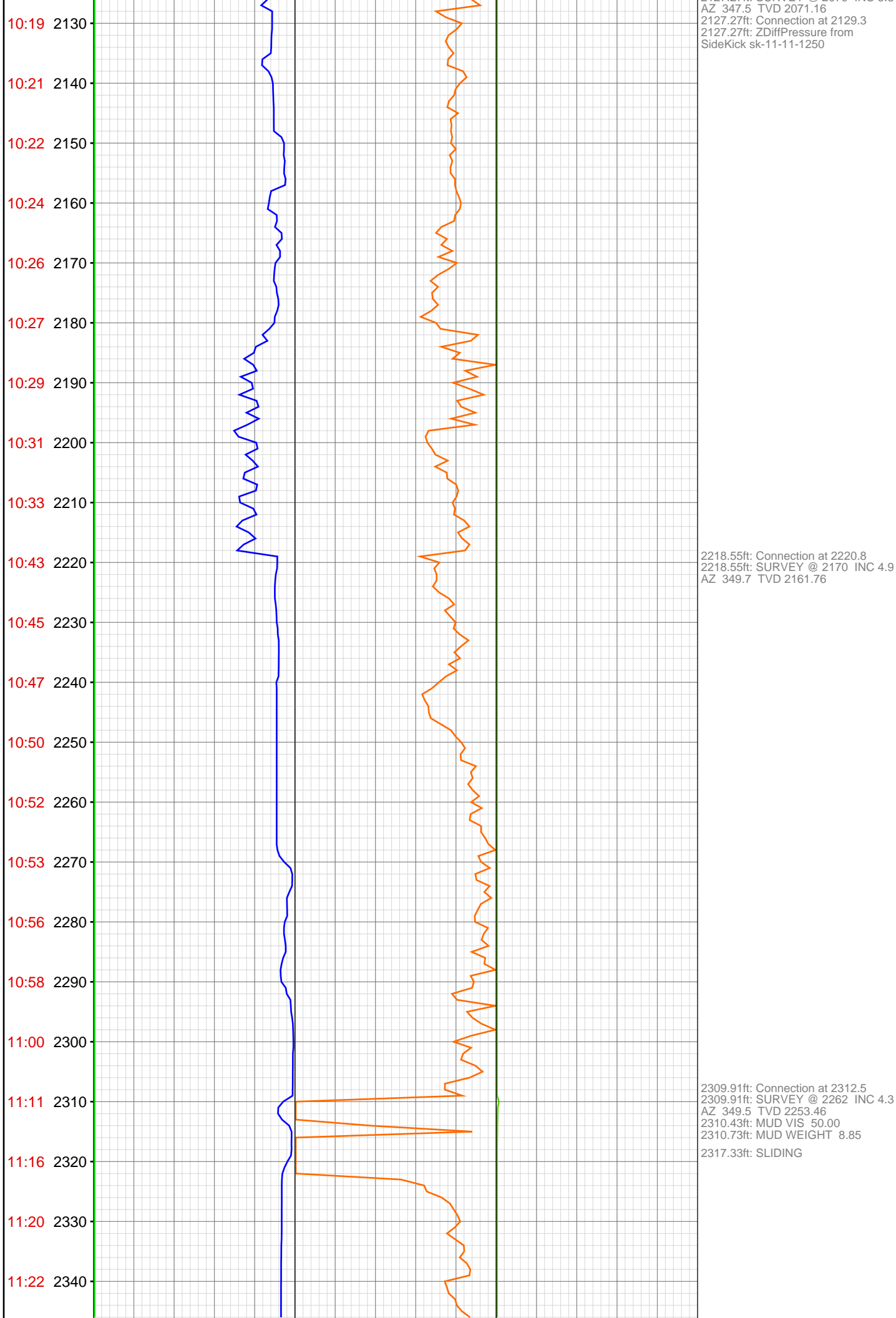


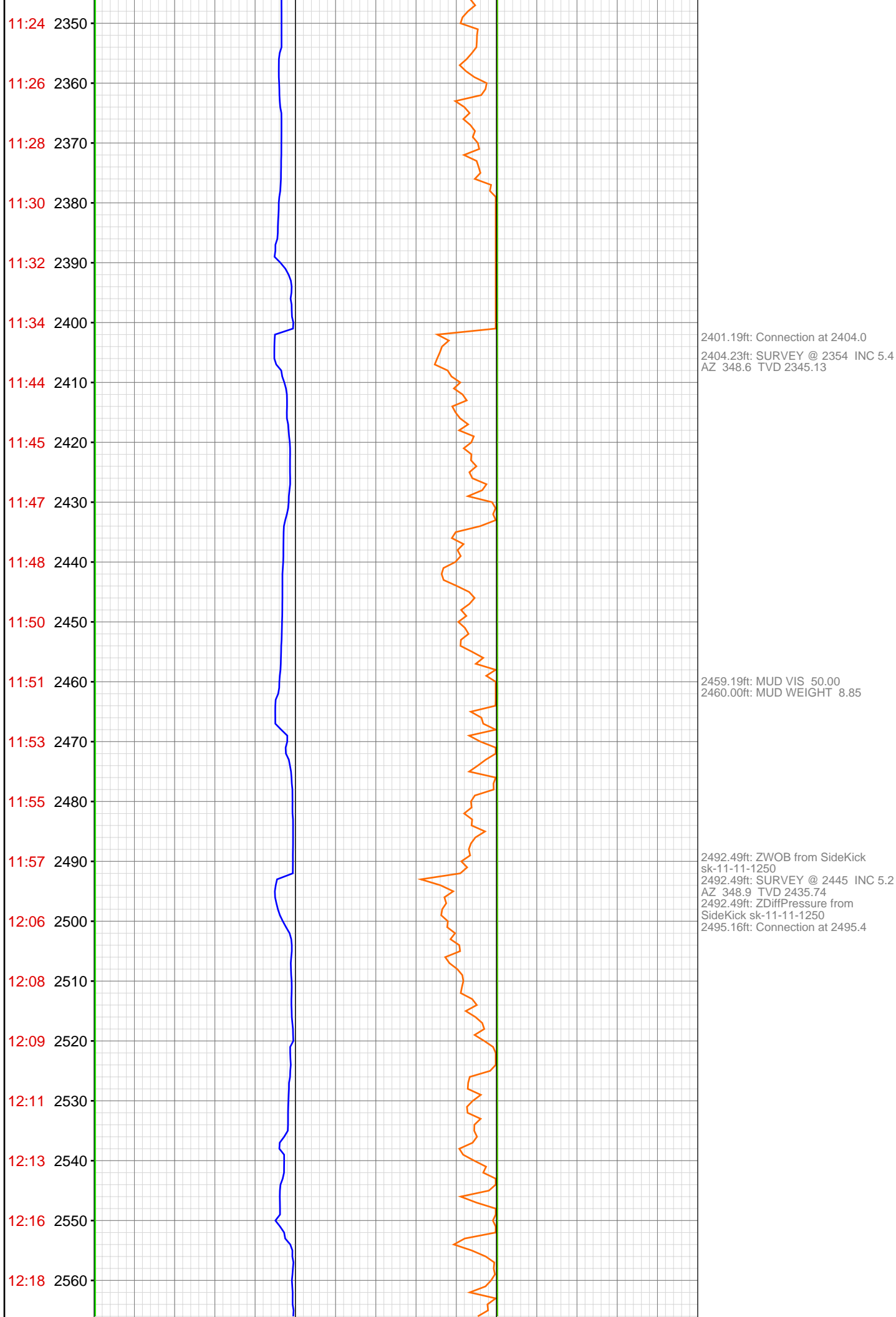
1944.53ft: SURVEY @ 1896' INC 7.1
AZ 344.6 TVD 1889.24
1944.53ft: Connection at 1946.1
1944.53ft: ZDiffPressure from
SideKick sk-11-11-1250

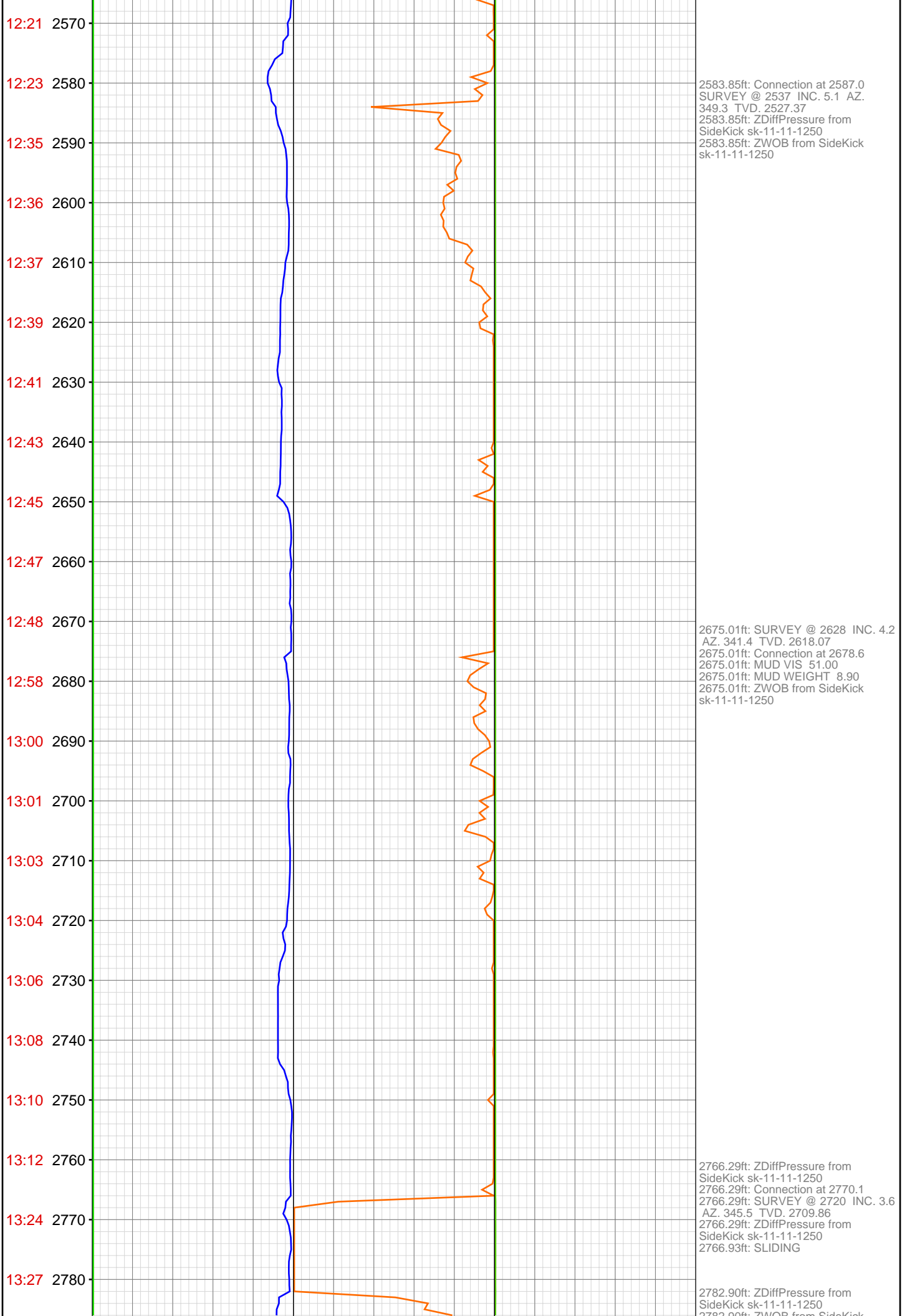
2035.97ft: Connection at 2037.8
2035.97ft: ZDiffPressure from
SideKick sk-11-11-1250
2042.42ft: SURVEY @ 1987 INC 6
AZ 348.5 TVD 1979.65

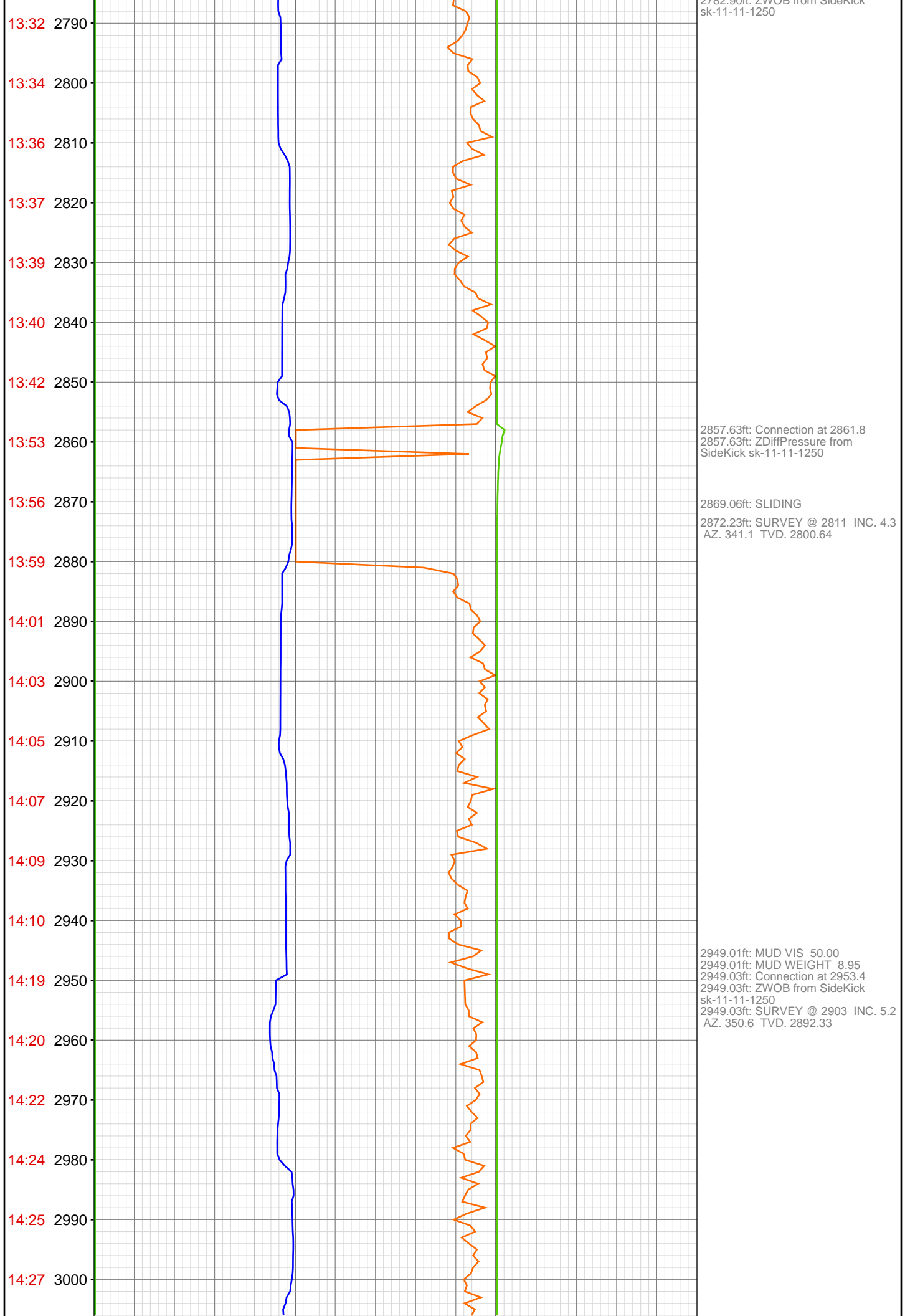
2062.29ft: MUD VIS 49.00
2062.29ft: MUD WEIGHT 8.80

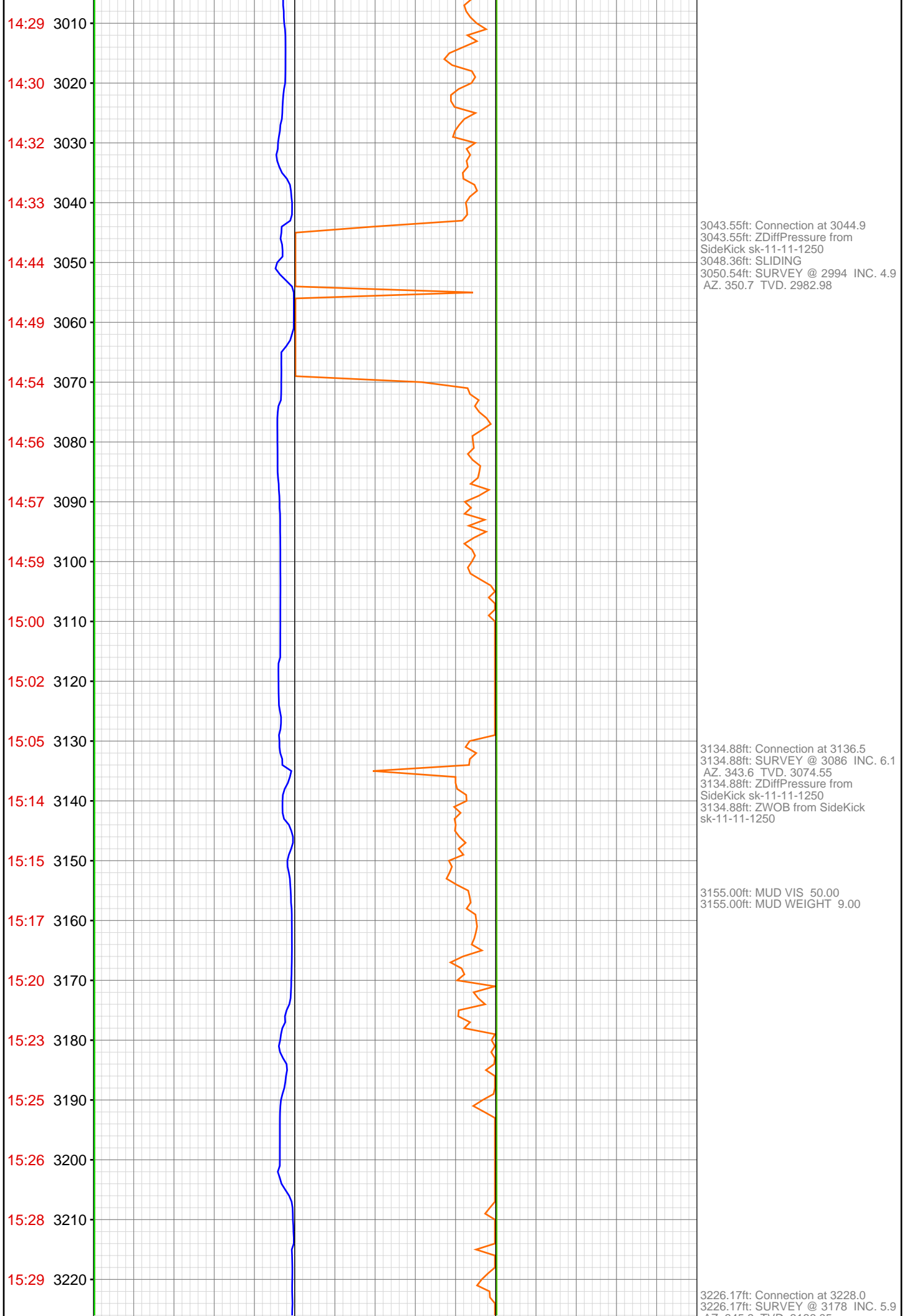
2127.27ft: SURVEY @ 2079 INC 5.8

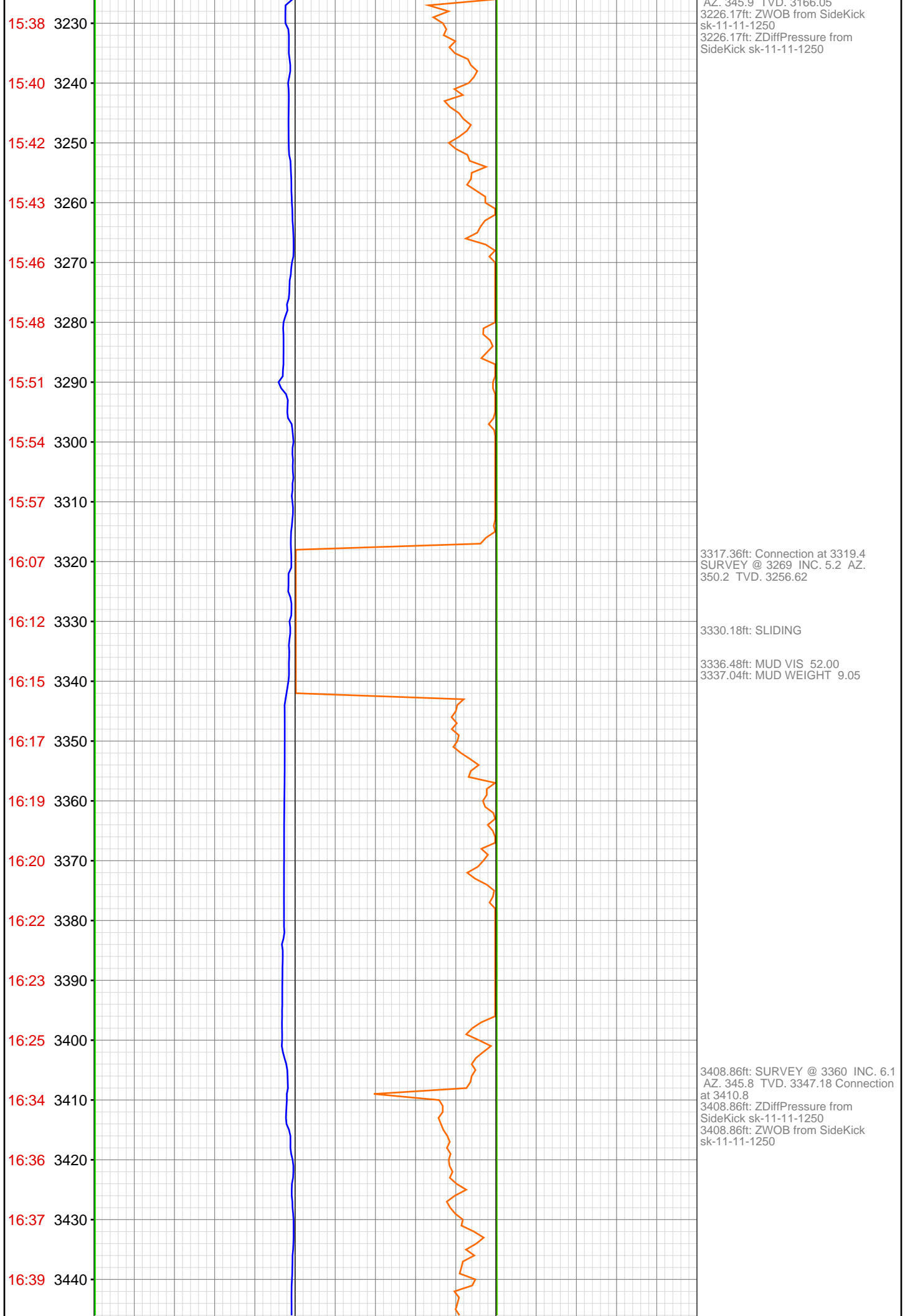


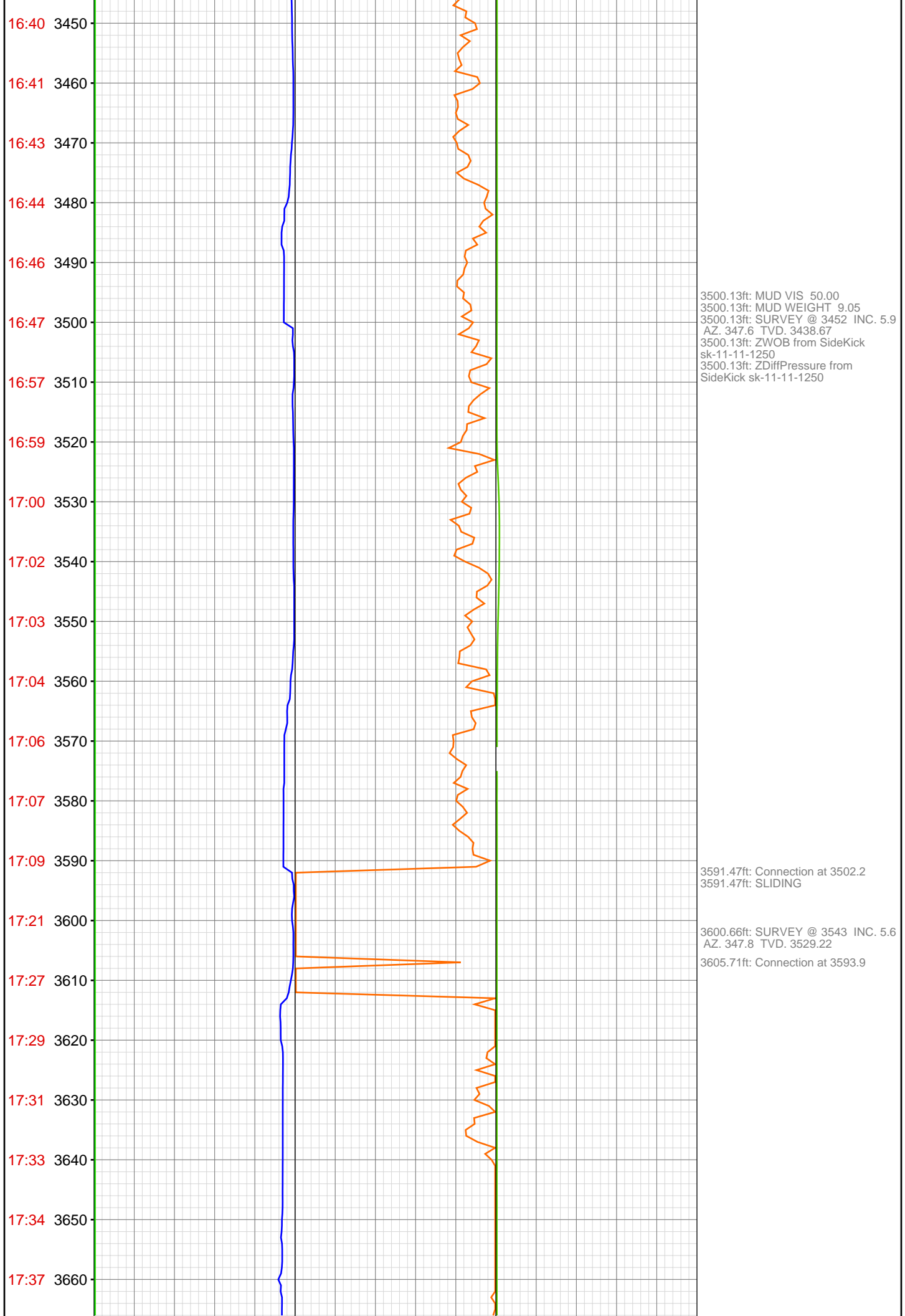


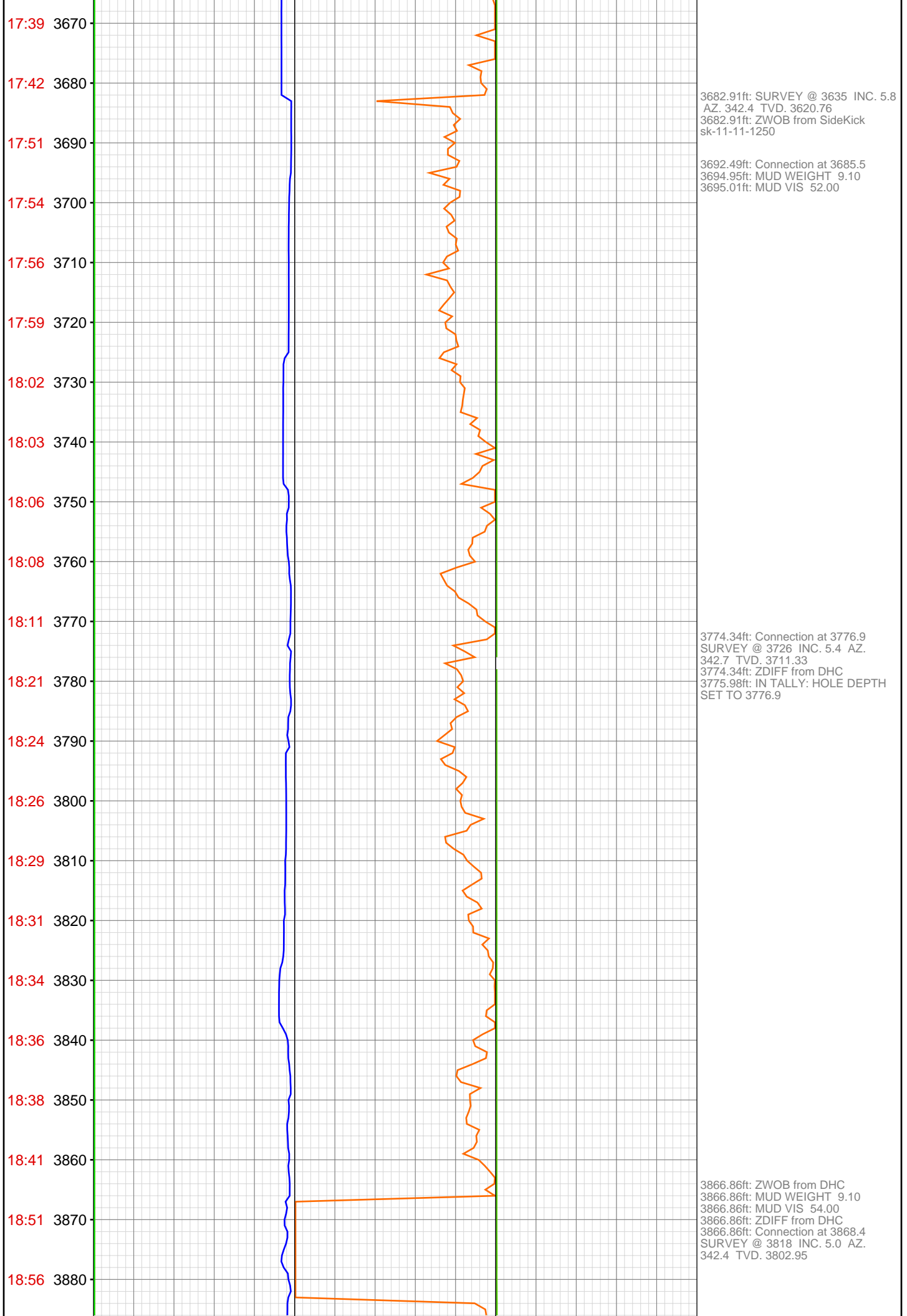






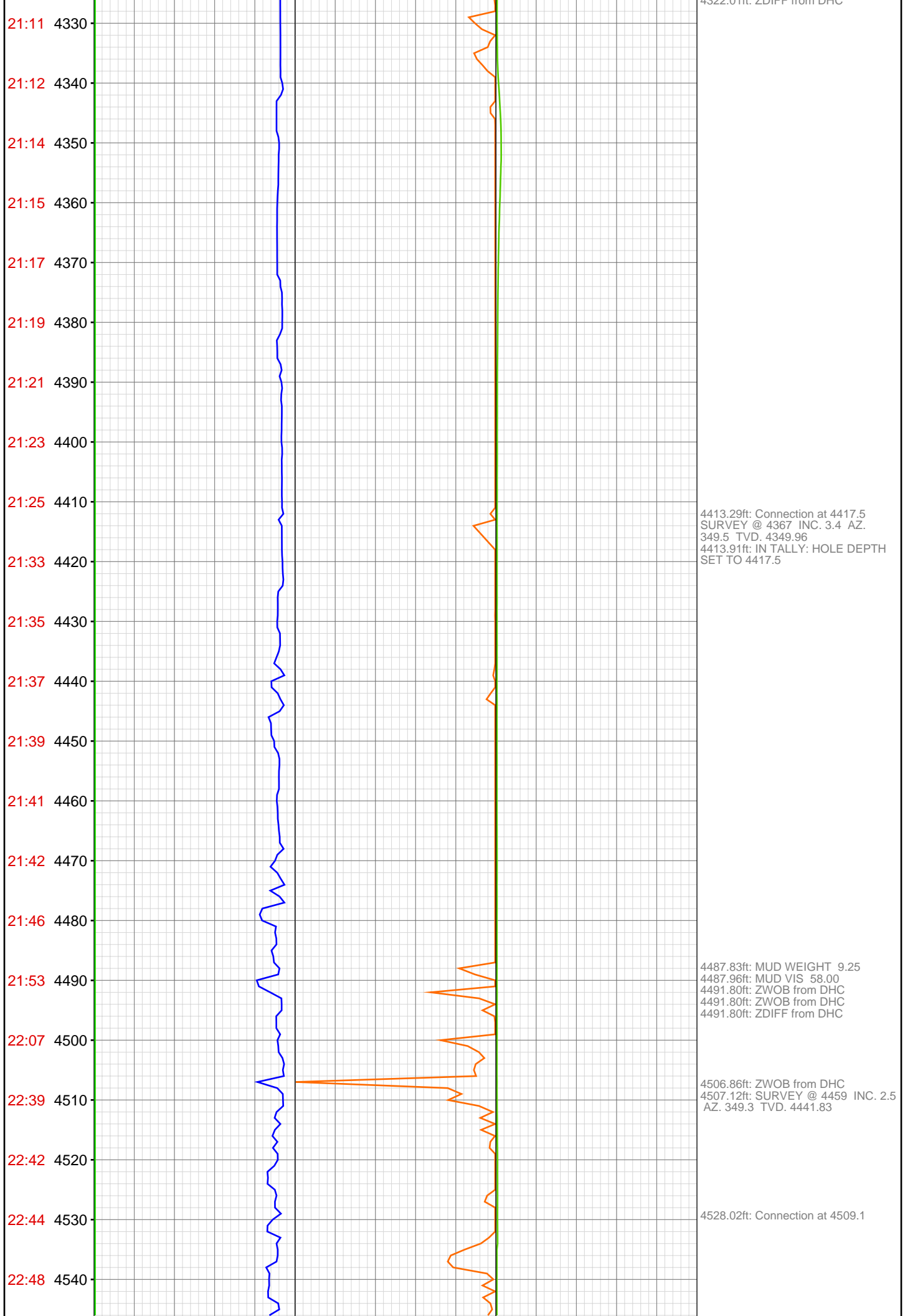


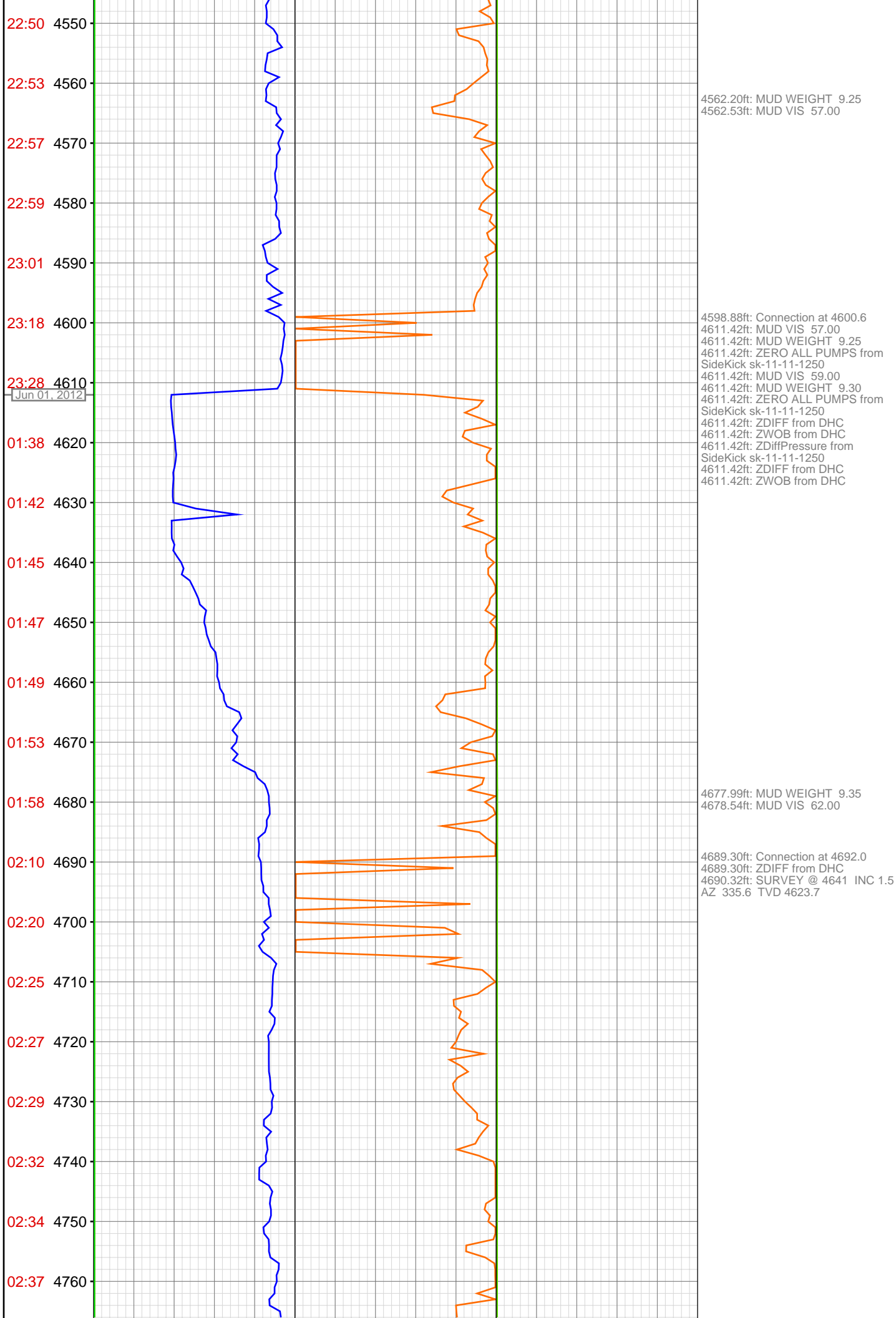


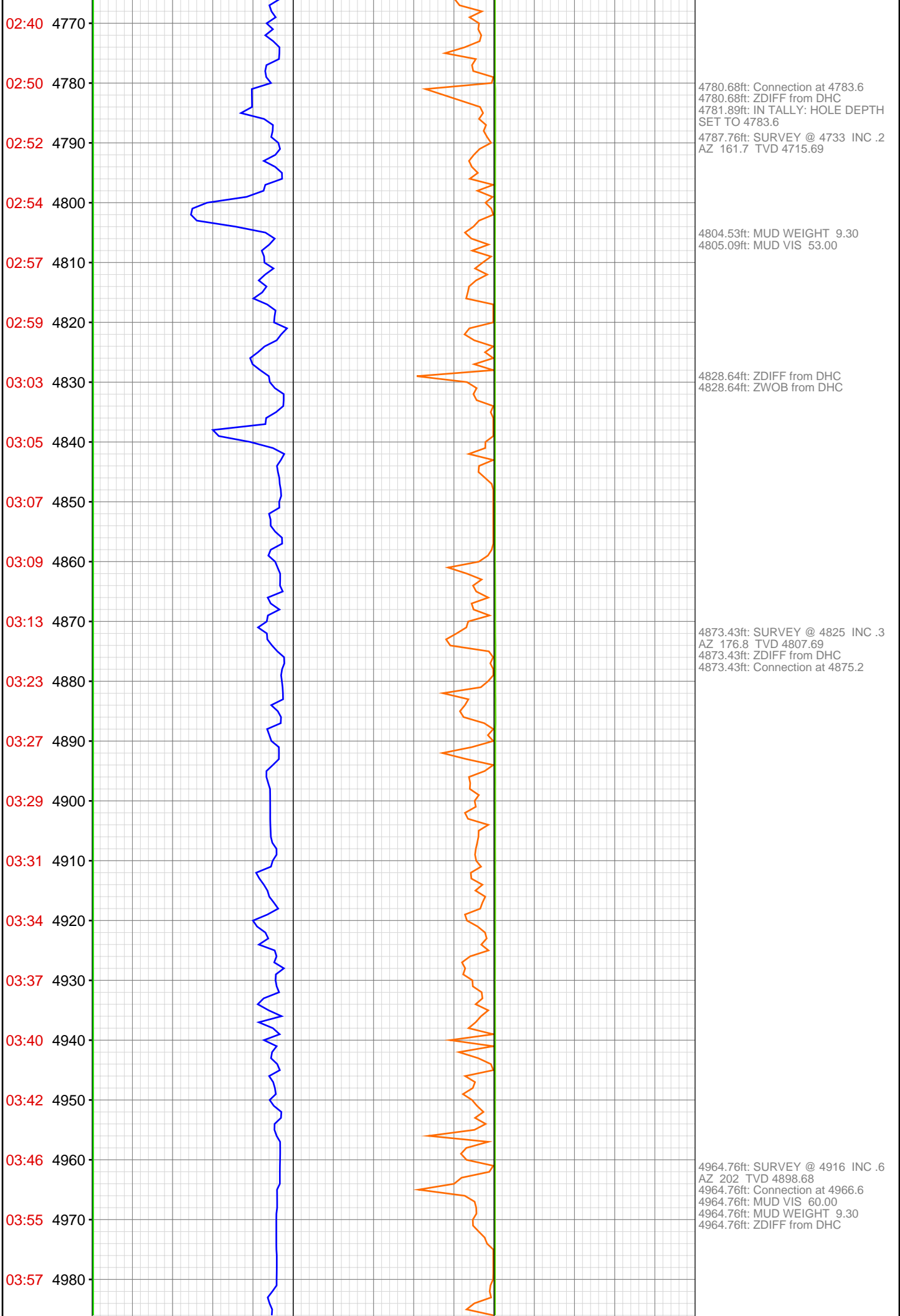


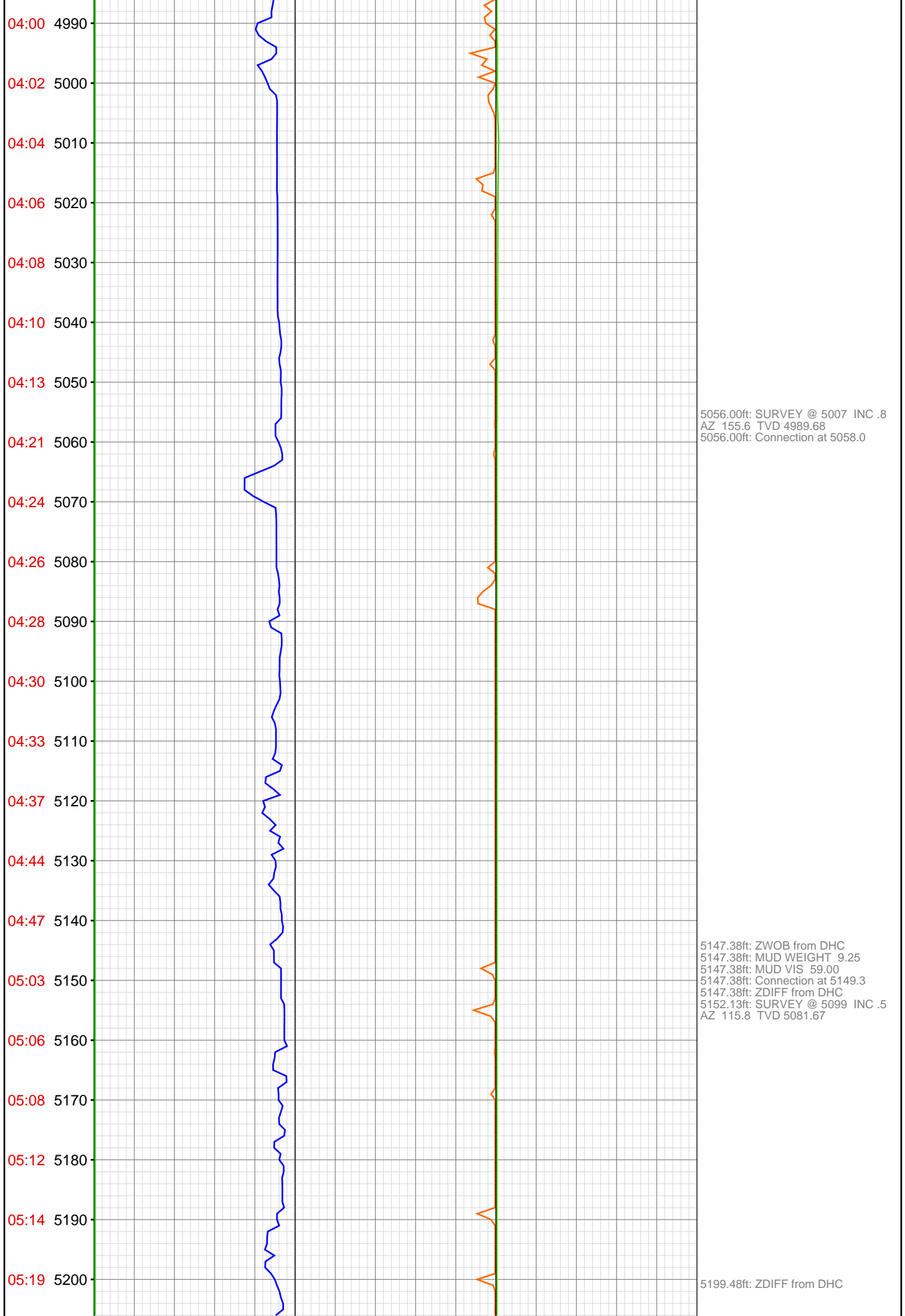


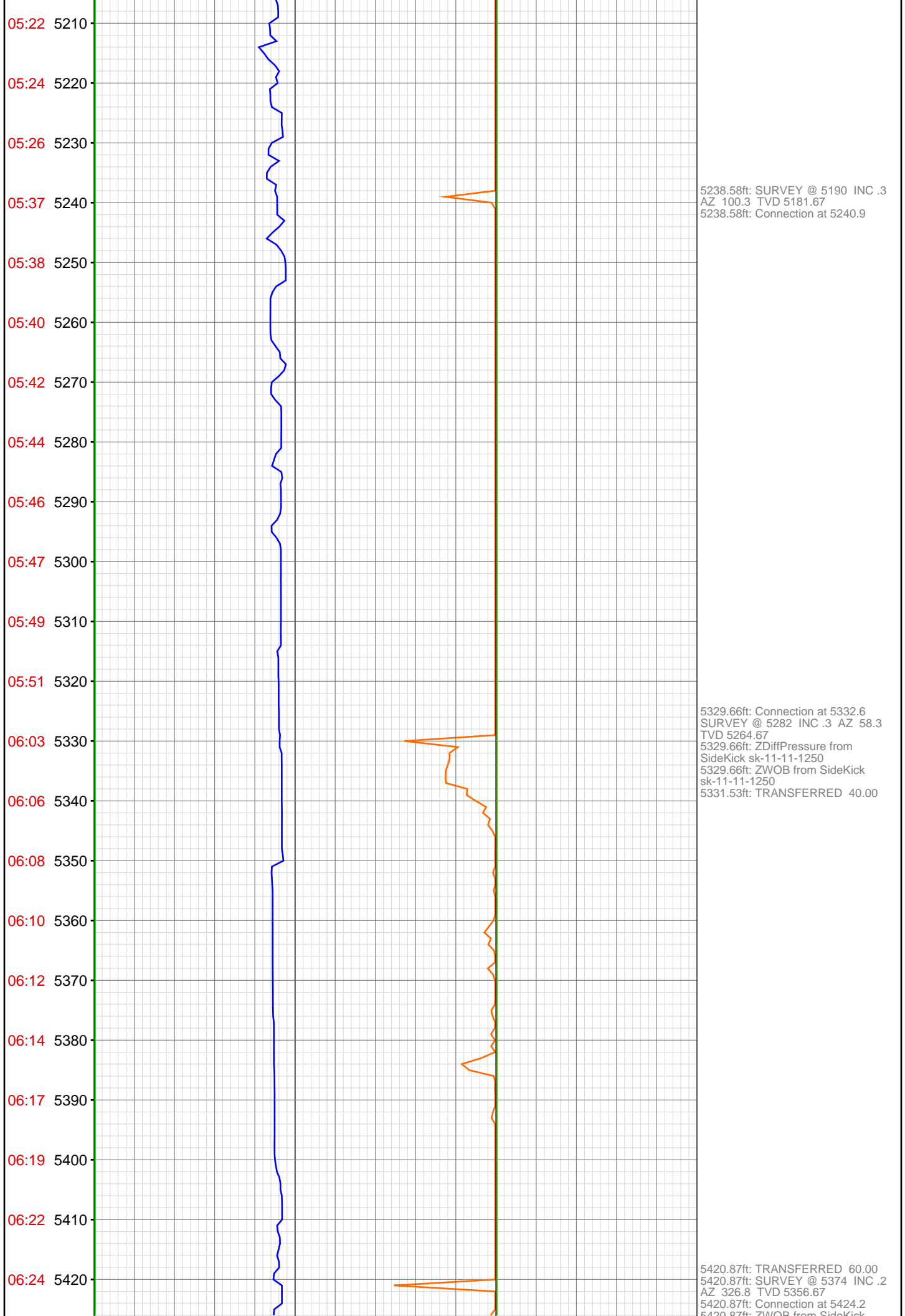


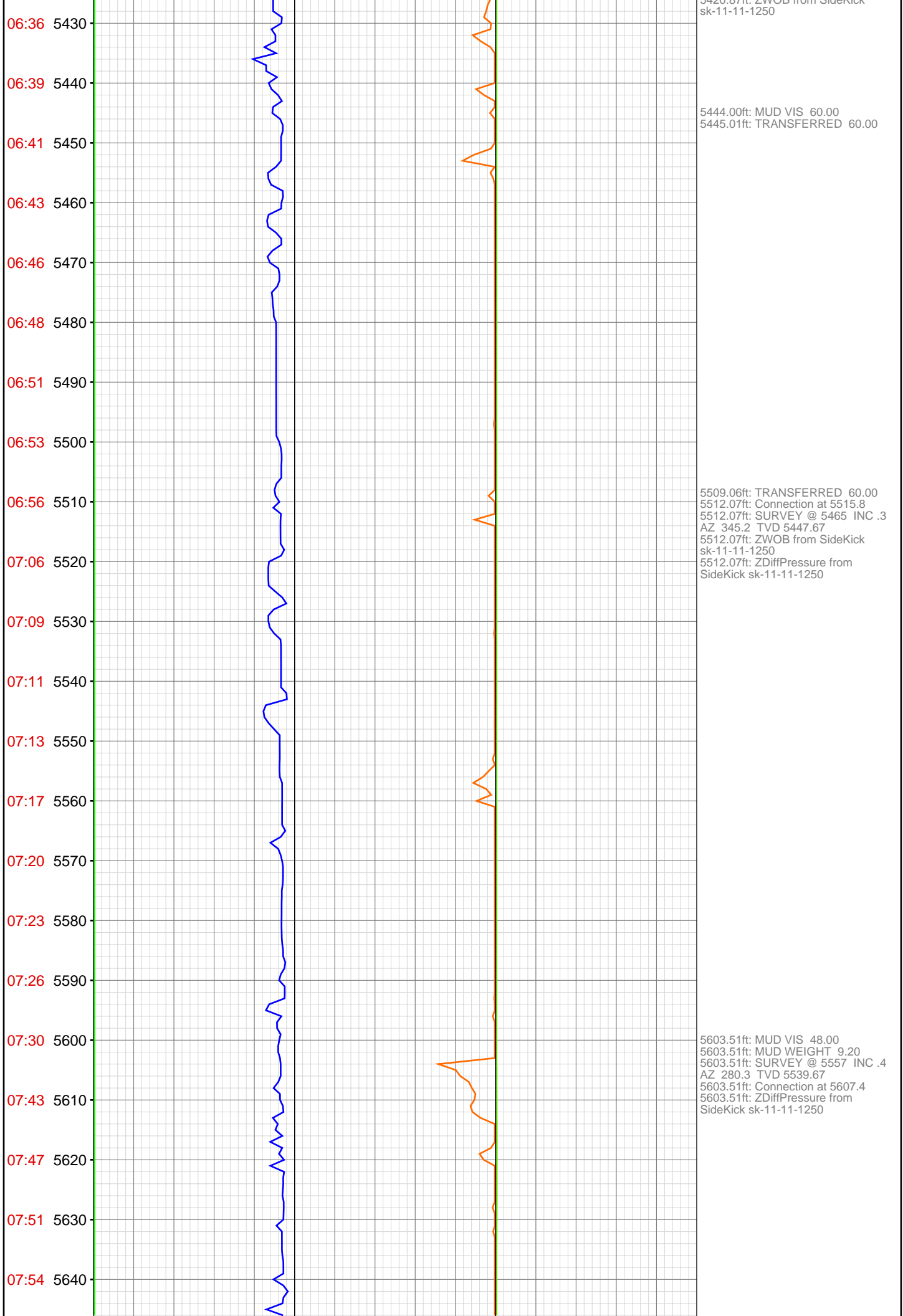


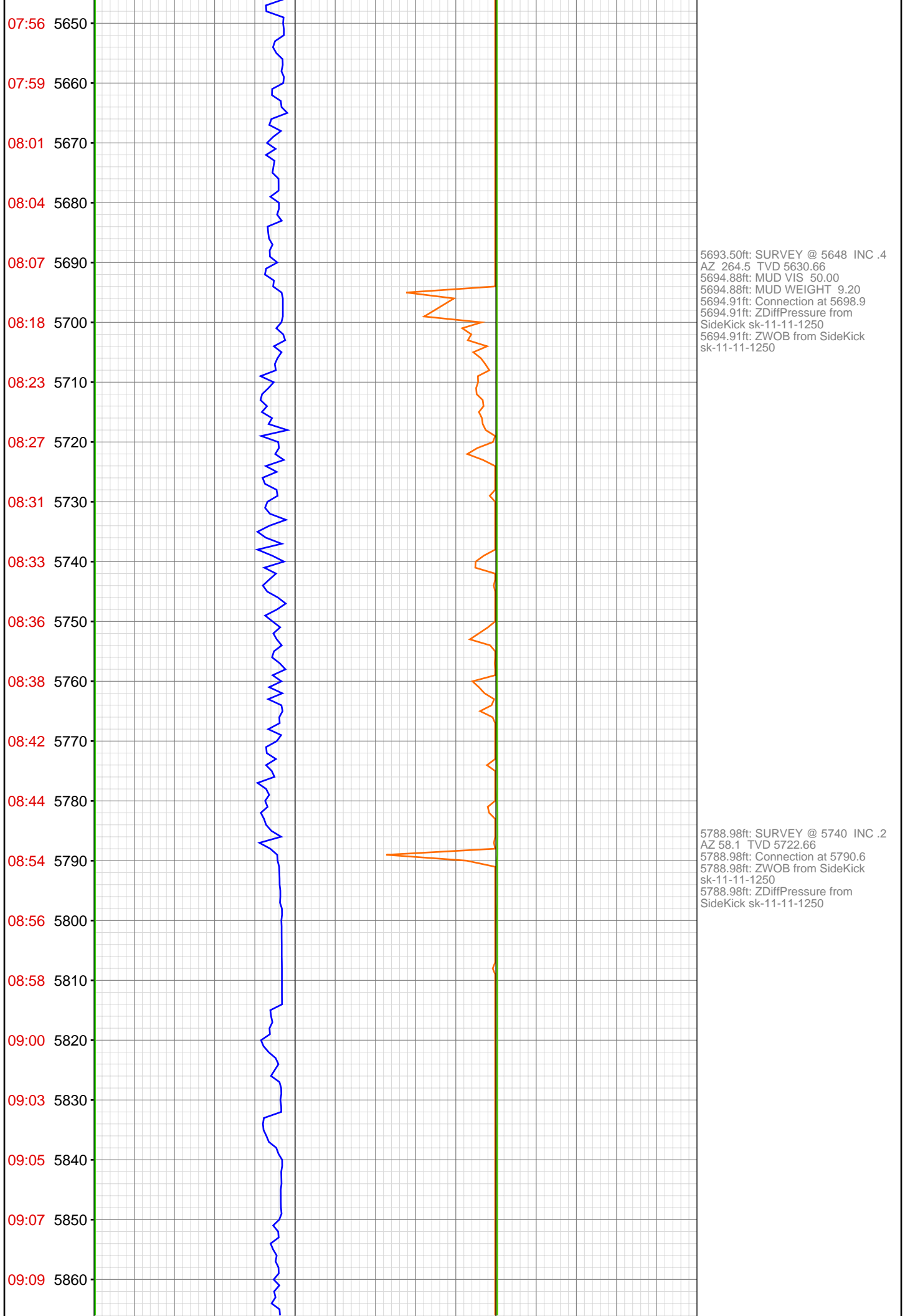


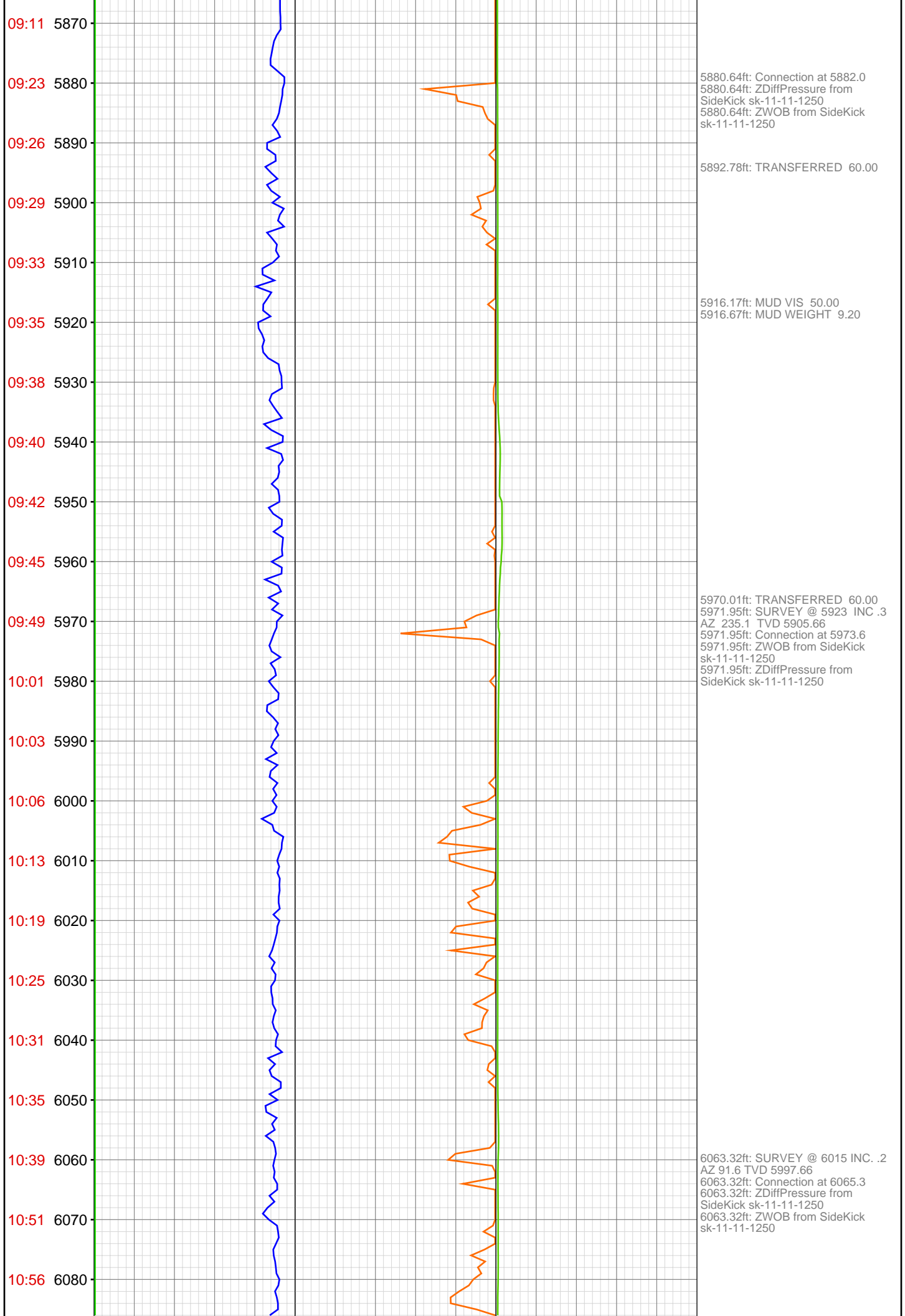


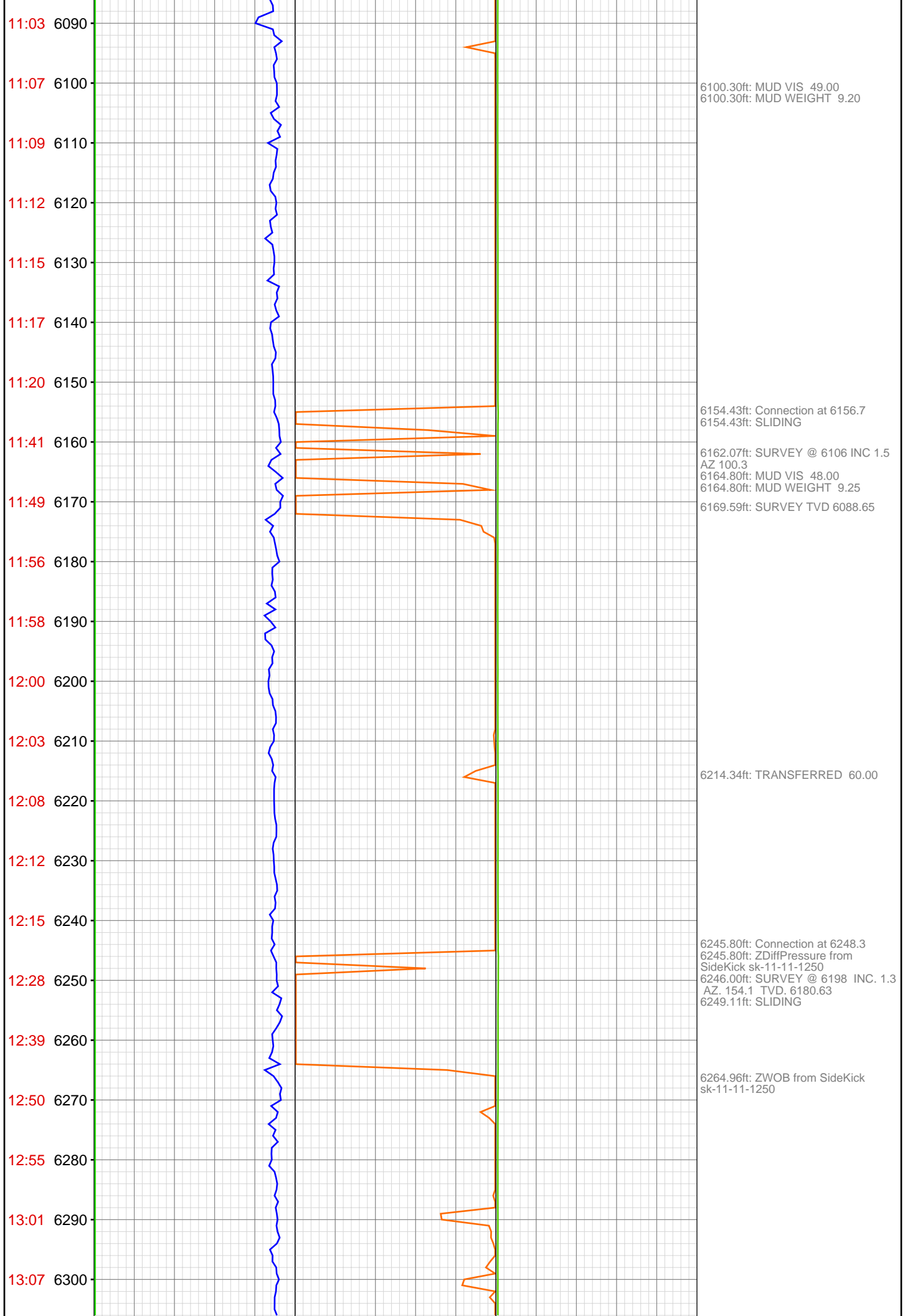


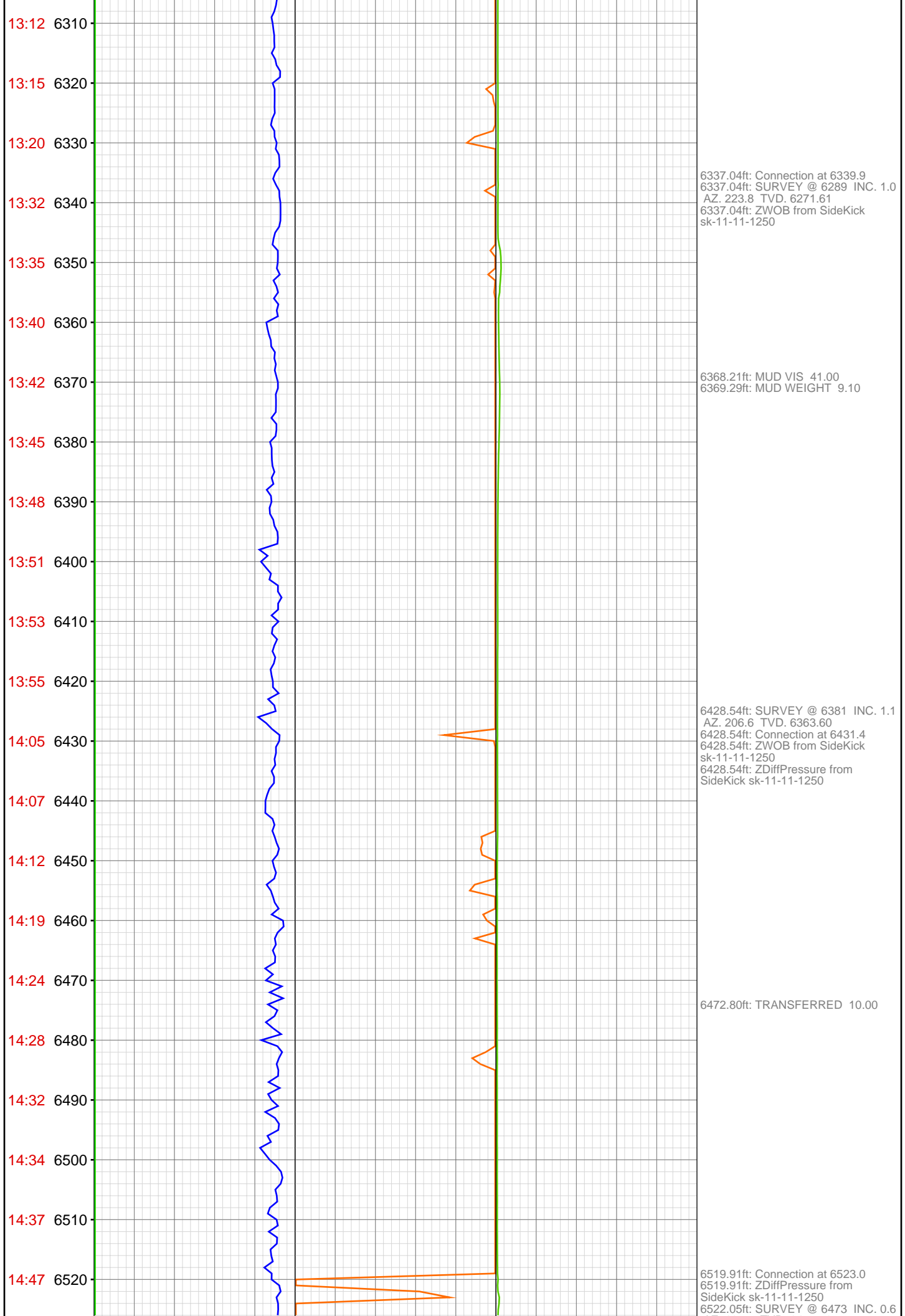


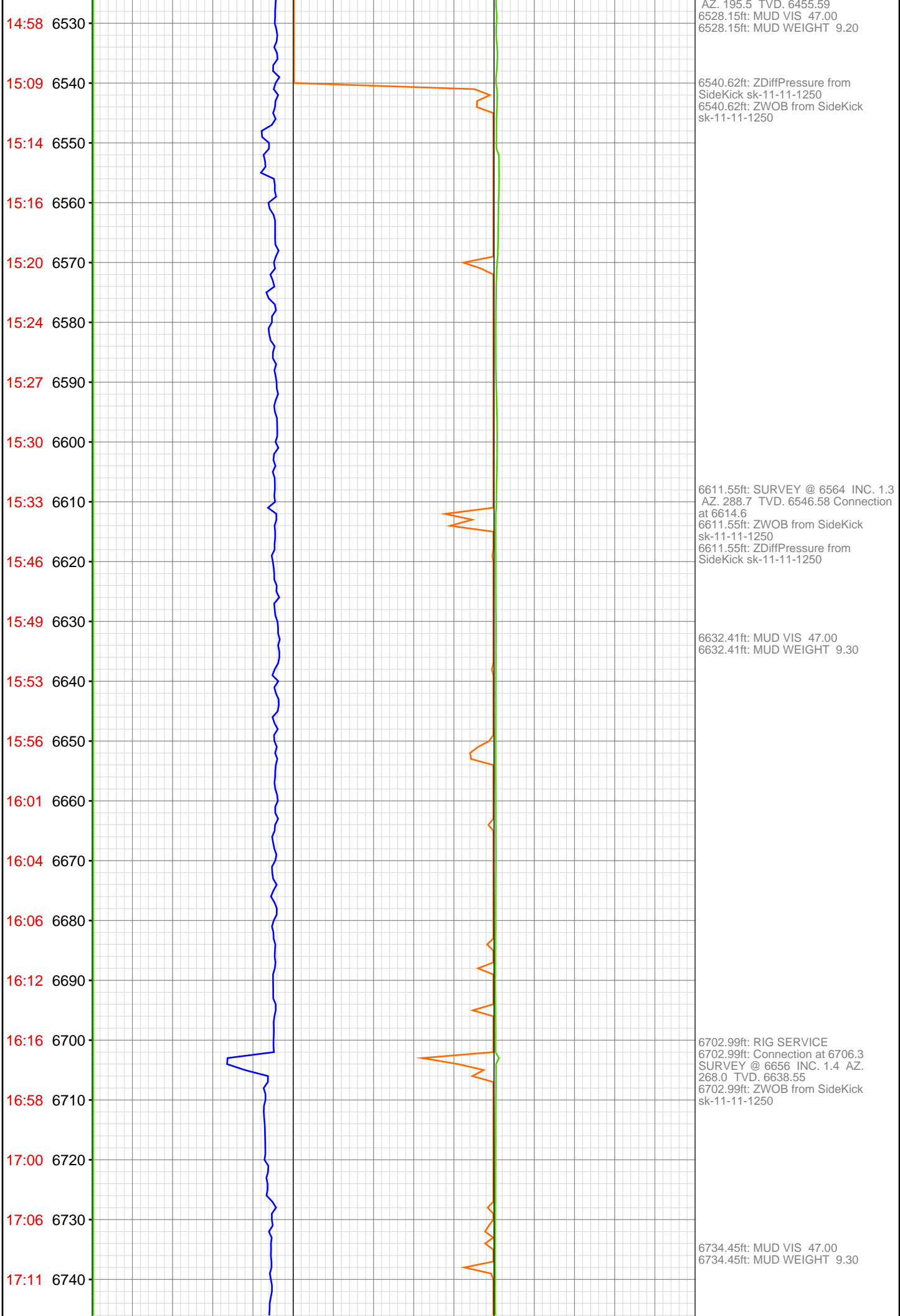












17:14 6750
17:19 6760
17:25 6770
17:30 6780
17:36 6790
17:52 6800
17:59 6810
18:05 6820
18:13 6830
18:20 6840
18:30 6850
18:39 6860
18:50 6870
18:58 6880
19:23 6890
19:29 6900
19:36 6910
19:43 6920
19:51 6930
19:59 6940
20:06 6950
20:13 6960

6794.23ft: SURVEY @ 6747 INC. 1.3
AZ. 254.3 TVD. 6729.53
6794.23ft: Connection at 6797.8
6794.23ft: ZDiffPressure from
SideKick sk-11-11-1250
6794.23ft: ZWOB from SideKick
sk-11-11-1250

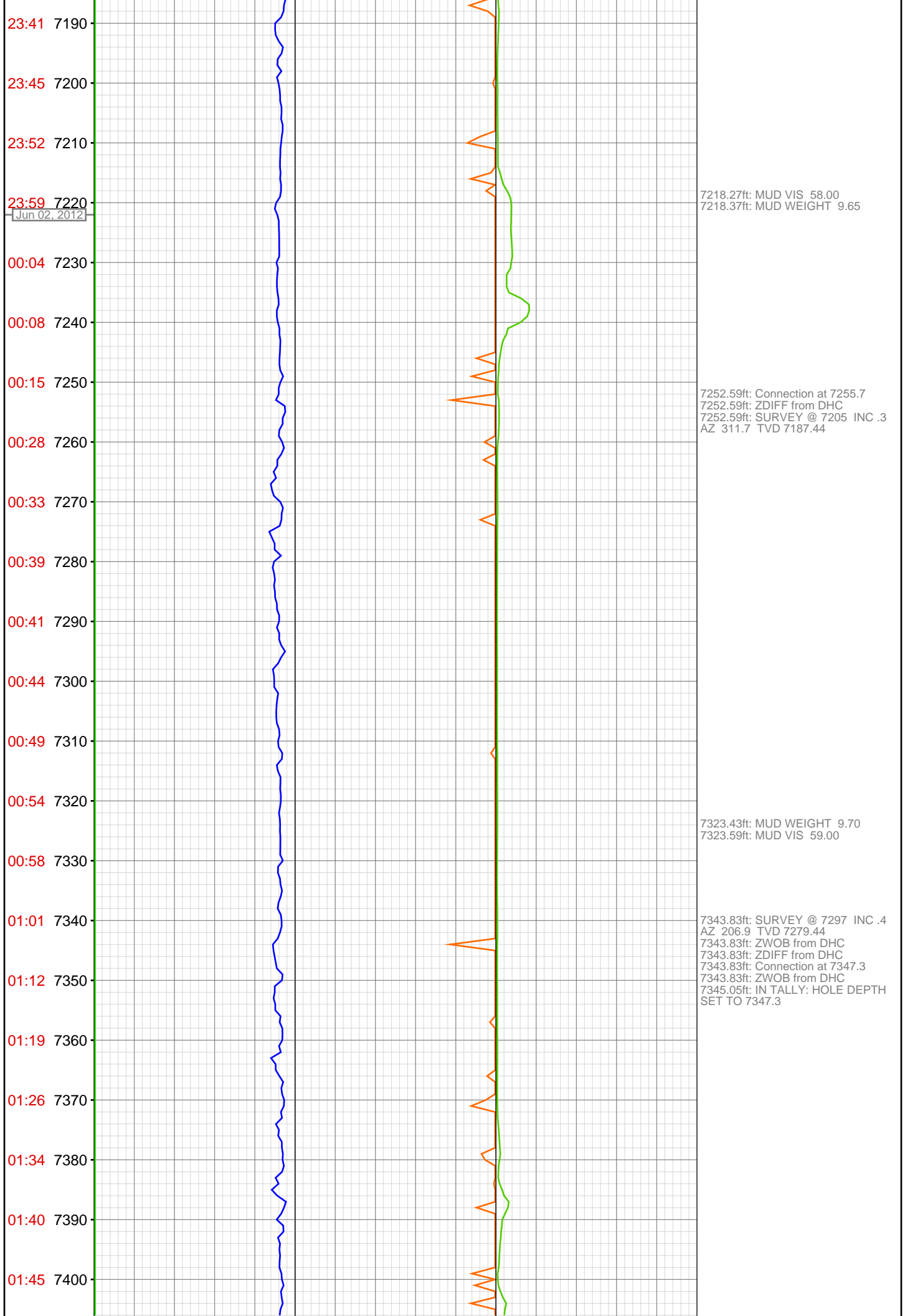
6815.29ft: MUD WEIGHT 9.45
6815.55ft: MUD VIS 48.00

6863.35ft: ZDIFF from DHC
6863.35ft: ZWOB from DHC

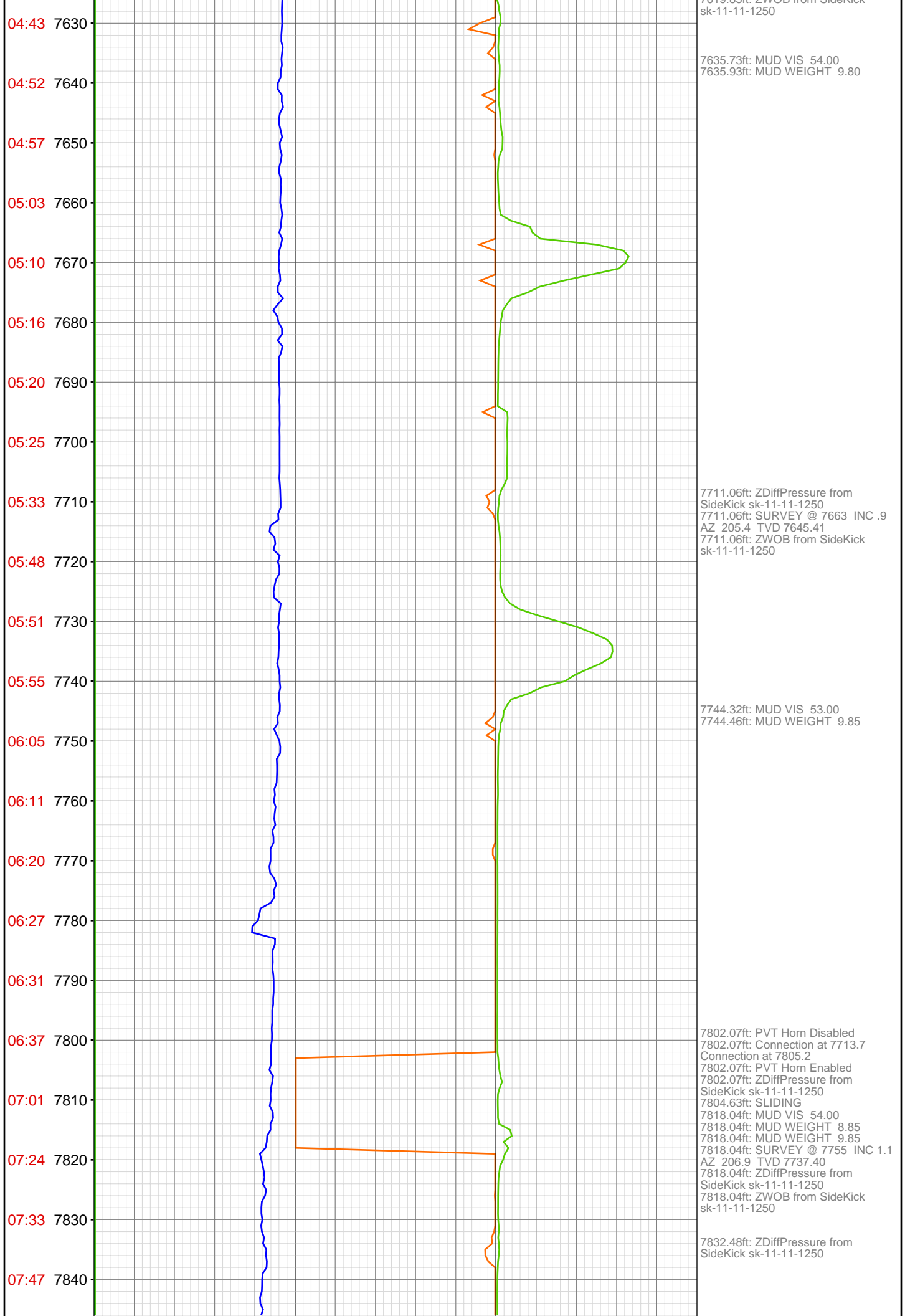
6881.66ft: MUD WEIGHT 9.50
6881.79ft: MUD VIS 52.00
6885.30ft: ZERO ALL PUMPS from
SideKick sk-11-11-1250
6885.30ft: HOOKLOAD WAS
RECALIBRATED
6885.30ft: HOOK LOAD
THRESHOLD RECALIBRATED TO
43
6885.30ft: ZWOB from DHC
6885.30ft: SURVEY @ 6839 INC. 1.2
AZ. 244.7 TVD. 6821.50
6885.30ft: ZDiffPressure from
SideKick sk-11-11-1250
6887.30ft: Connection at 6889.6
6887.40ft: IN TALLY: HOLE DEPTH
SET TO 6889.6

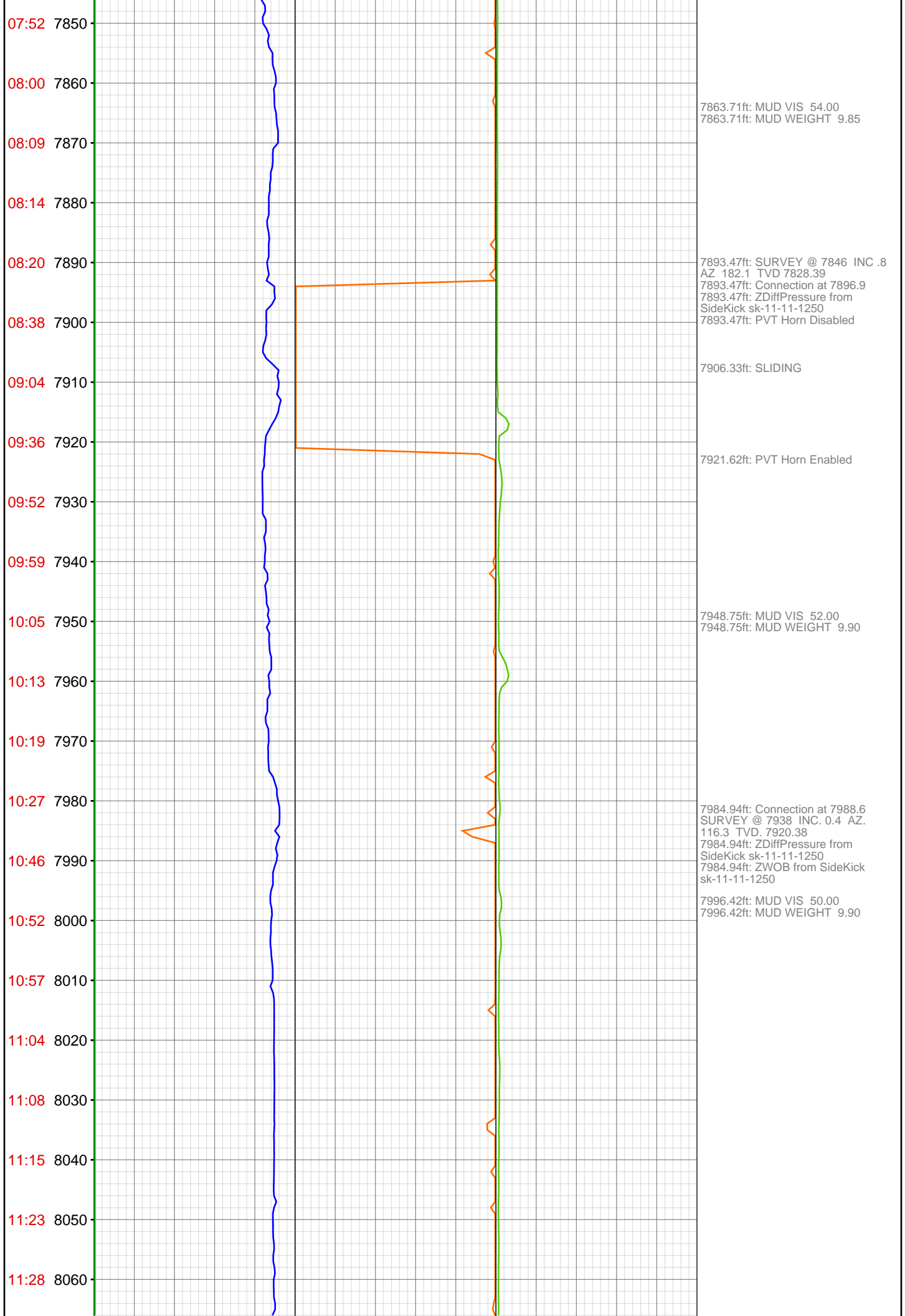
6930.97ft: MUD WEIGHT 9.55
6930.97ft: MUD VIS 57.00

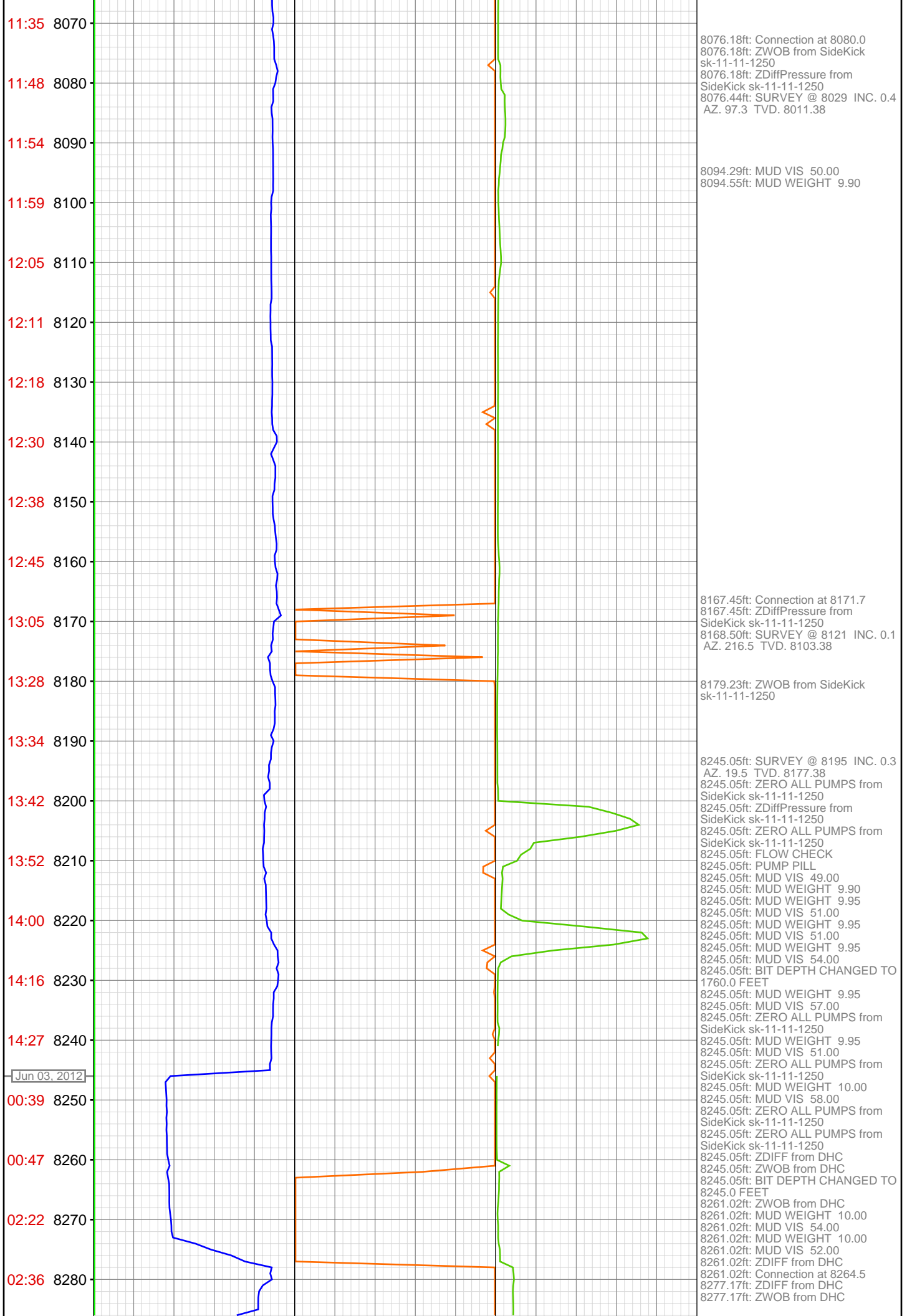




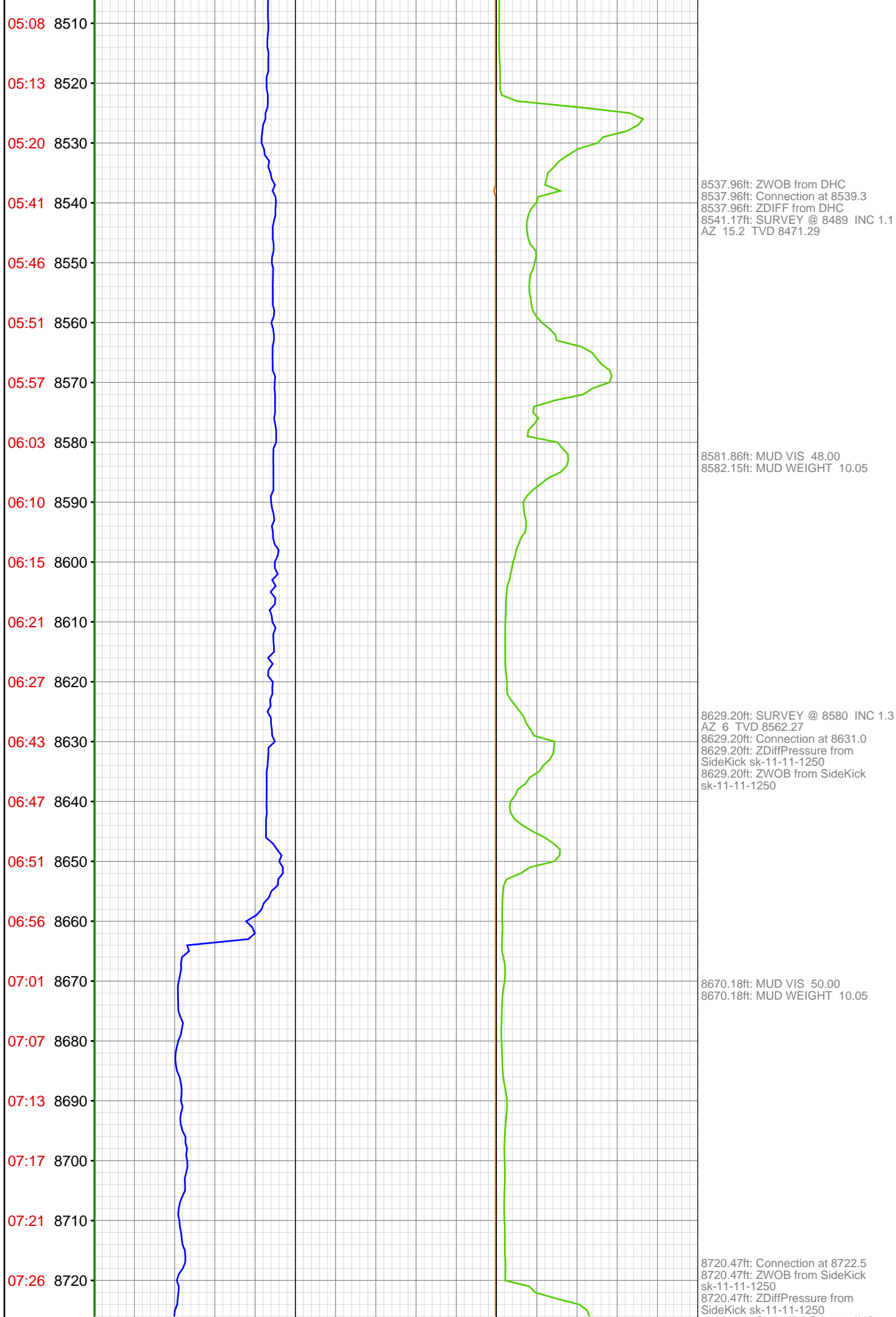


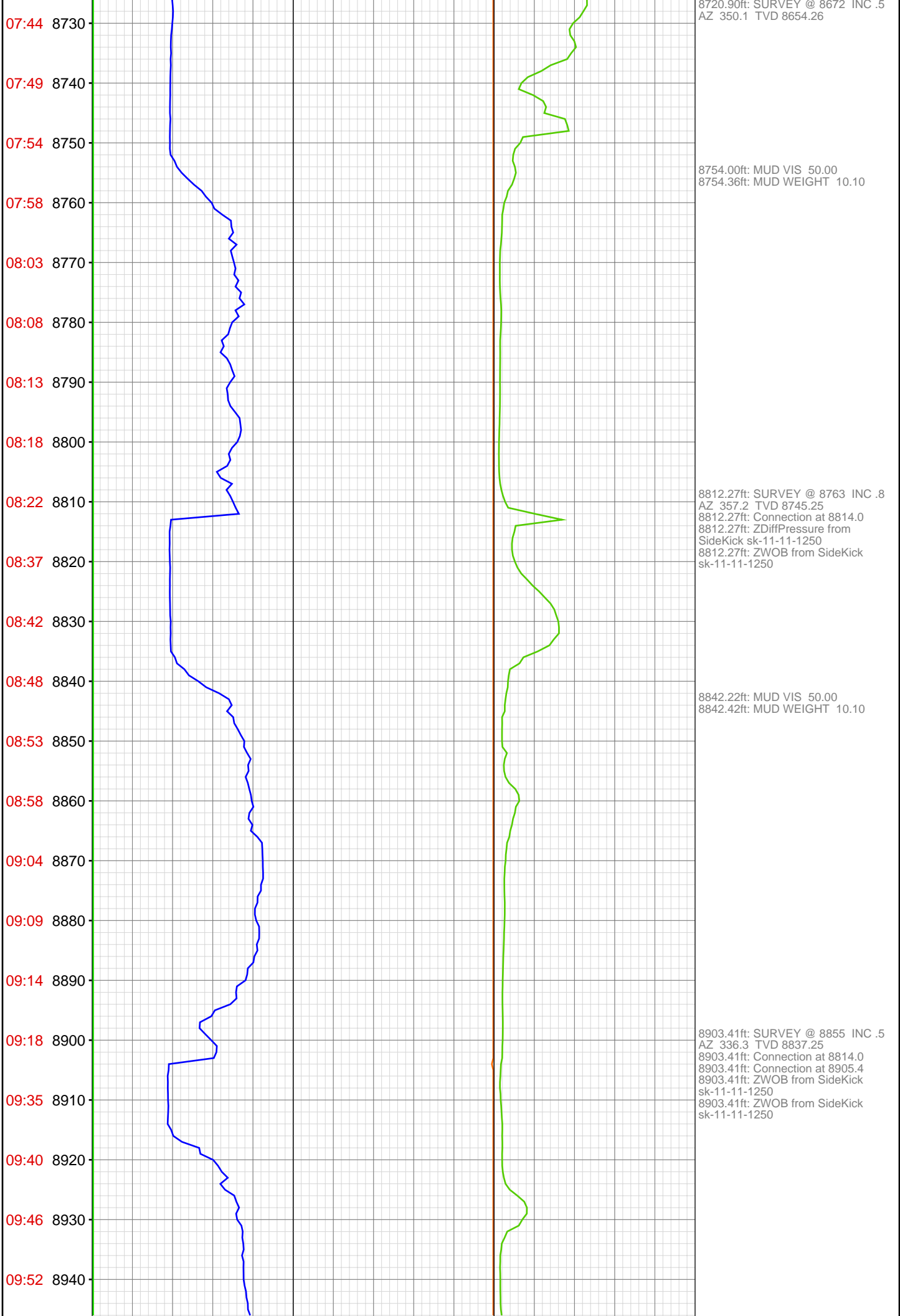












09:58 8950
10:04 8960
10:10 8970
10:16 8980
10:21 8990
10:35 9000
10:40 9010
10:45 9020
10:51 9030
10:59 9040
11:10 9050
11:18 9060
11:29 9070
11:38 9080
11:56 9090
12:05 9100
12:17 9110
12:22 9120
12:27 9130
12:32 9140
12:37 9150
12:42 9160



8950.00ft: MUD VIS 51.00
8950.00ft: MUD WEIGHT 10.20

8994.72ft: Connection at 8997.0
8994.72ft: SURVEY @ 8946 INC .3
AZ 227.1 TVD 8928.25
8994.72ft: ZWOB from SideKick
sk-11-11-1250
8994.72ft: ZDiffPressure from
SideKick sk-11-11-1250

9029.07ft: MUD VIS 51.00
9029.07ft: MUD WEIGHT 10.30

9086.22ft: Connection at 9088.6
9086.22ft: ZDiffPressure from
SideKick sk-11-11-1250
9087.24ft: SURVEY @ 9038 INC. 1.2
AZ 234.4 TVD. 9020.24
9088.68ft: MUD VIS 55.00
9088.68ft: MUD WEIGHT 10.40

9107.71ft: ZDiffPressure from
SideKick sk-11-11-1250
9107.71ft: ZWOB from SideKick
sk-11-11-1250

