

State of Colorado
Oil and Gas Conservation Commission

1120 Lincoln Street, Suite 801, Denver, Colorado 80203 Phone: (303)894-2100 Fax: (303)894-2109



FOR OGCC USE ONLY

RECEIVED
1/10/2013

SPILL/RELEASE REPORT

This form is to be submitted by the party responsible for the oil and gas spill or release. Any spill or release which may impact waters of the State must be reported as soon as practicable; any spill over 20 bbls must be reported within 24 hours and all spills over five bbls must be reported within ten days. Submit a Site Investigation and

Spill report taken by:

FACILITY ID:

OPERATOR INFORMATION

Name of Operator: <u>Bonanza Creek Energy, Inc.</u>	OGCC Operator No: <u>8960</u>	Phone Numbers
Address: <u>410 17th Street, Suite 1500</u>		No: <u>720-440-6113</u>
City: <u>Denver</u> State: <u>CO</u> Zip: <u>80202</u>		Fax: <u>720-279-2331</u>
Contact Person: <u>Tom Peterson</u>		Email: <u>tpeterson@bonanzacrk.com</u>

DESCRIPTION OF SPILL OR RELEASE

Date of Incident: <u>1/3/2013</u>	Facility Name & No: <u>State Whitetail 14-11-36/ State Antelope 11-14-1HZ</u>	County: <u>Weld</u>
Type of Facility (well, tank battery, flow line, pit): <u>Production Facility</u>		QtrQtr: <u>SWSW</u> Section: <u>36</u>
Well Name and Number: <u>State Whitetail 14-11-36</u>		Township: <u>6N</u> Range: <u>62W</u>
API Number: <u>05-123-32457</u>		Meridian: <u>6th</u>

Specify volume spilled and recovered for the following materials:

Oil spilled: 20 bbls Oil recov'd: 15 bbls Water spilled: 0 Water recov'd: 0 Other spilled: 0 Other recov'd: 0Ground Water impacted? ☐ Yes ☒ NoSurface Water impacted? ☐ Yes ☒ NoContained within berm? ☒ Yes ☐ NoArea and vertical extent of spill: 20' x 5' x 6" bgsCurrent land use: RangelandWeather conditions: 30° F, clearSoil/geology description: UnknownIF LESS THAN A MILE, report distance IN FEET to nearest ... Surface water: 4,400 NE wetlands: > 1 mile buildings: > 1 mileLivestock: Unknown Water wells: > 1 mile Depth to shallowest ground water: UnknownCause of spill (e.g. equipment failure, human error, etc.): Human Error

Detailed description of the spill/release incident:

An operator was gauging tanks during a daily site visit and was draining water from the production tank to the produced water tank. The operator mistakenly left the drain valve open and left the site. An oil hauler discovered the release and the operator returned to the site and closed the drain valve. Approximately 20 bbls of oil were released within the lined tank battery containment berm.

CORRECTIVE ACTION

Describe immediate response (how stopped, contained and recovered): The drain line valve was closed. A vacuum truck was used to recover approximately 15 bbls of standing oil and return it to the production tank. The impacted soil and remaining 5 bbls of oil were excavated from above the synthetic liner for disposal.

Describe any emergency pits constructed: NA

How was the extent of contamination determined? Approximately 5 cubic yards of impacted soil were removed from above the synthetic liner and transported to Waste Management's Buffalo Ridge Landfill in Keenesburg, Colorado for disposal. The soil below the liner was not impacted by the release, therefore, no confirmation soil samples were collected.

Further remediation activities proposed (attach separate sheet if needed): No further remediation is required at this site. The soil below the synthetic liner was not impacted by the release. Bonanza Creek is requesting a No Further Action status for this site.

Describe measures taken to prevent problem from reoccurring: The operator will make sure all valves are closed prior to leaving a site.

OTHER NOTIFICATIONS

List the parties and agencies notified (County, BLM, EPA, DOT, Local Emergency Planning Coordinator or other).

Date	Agency	Contact	Phone	Response

Spill/Release Tracking No: 2231599



IMAGE COURTESY OF ESRI/BING MAPS

LEGEND

○ SITE LOCATION

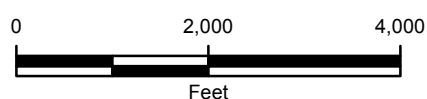





FIGURE 1
 SITE LOCATION MAP
 STATE WHITETAIL 14-11-36
 SWSW SEC 36-T6N-R62W
 WELD COUNTY, COLORADO
 BONANZA CREEK ENERGY, INC.





IMAGE COURTESY OF ESRI/BING MAPS

LEGEND

-  SITE LOCATION
-  RELEASE
-  SECTION

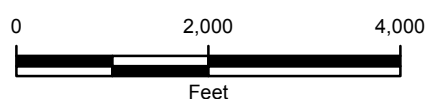


FIGURE 2
AERIAL MAP
STATE WHITETAIL 14-11-36
SWSW SEC 36-T6N-R62W
WELD COUNTY, COLORADO
BONANZA CREEK ENERGY, INC.

