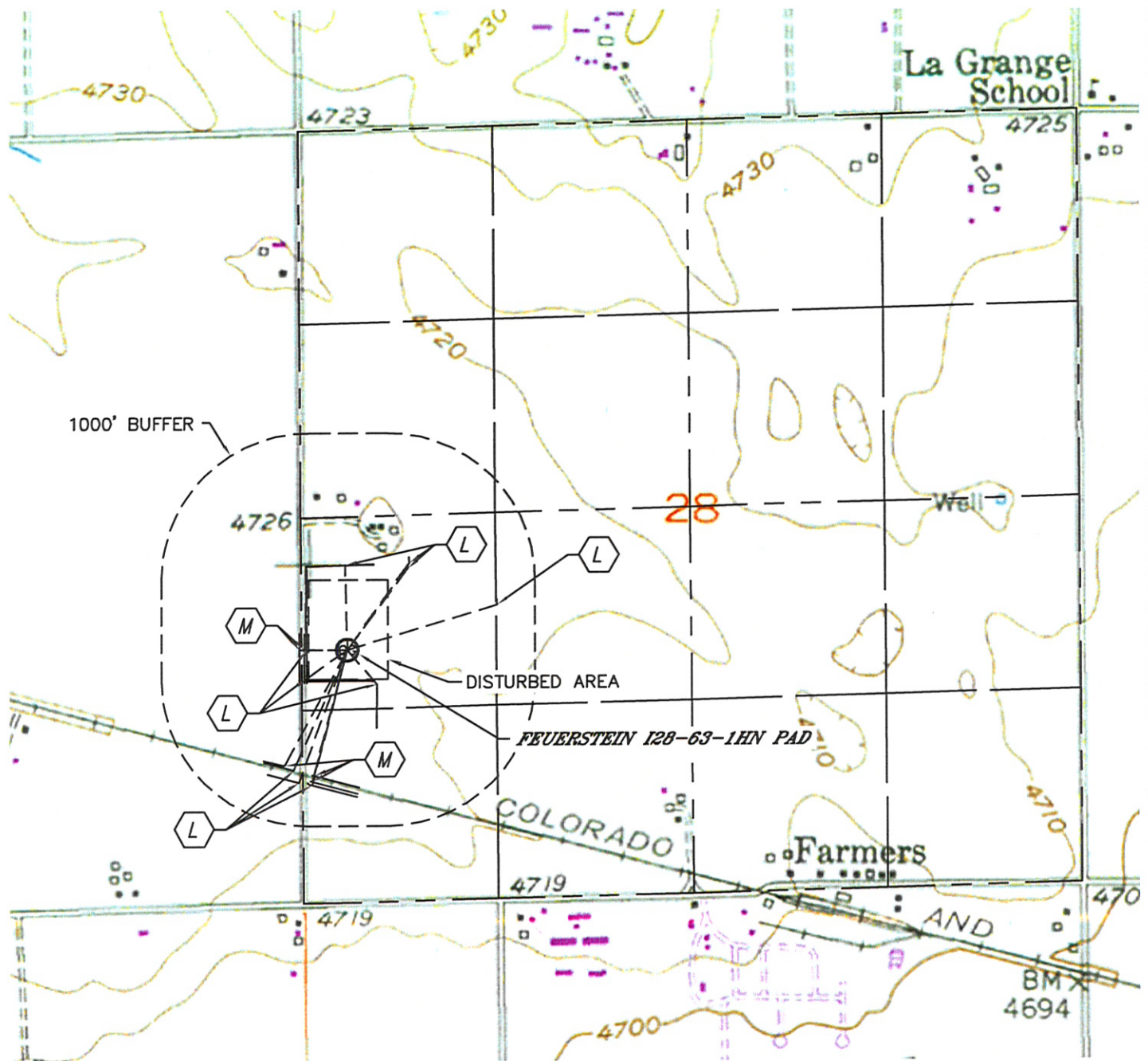




Lat40°, Inc. 1635 Foxtrail Drive, Suite 325 Loveland, CO 970-776-3321

HYDROLOGY MAP

FEUERSTEIN 128-63-1HN PAD

SECTION: 28
TOWNSHIP: 6N
RANGE: 66W



-  DITCH 279' W, 308' SE, 339' SW, 581' N, 694' NE, 730' NE, 899' SW, 953' SW, 962' SW & 1062' NE
-  BARROW DITCH 294' W, 327' W, 887' SW, 897' SW & 930' SW

0 1000
1"=1000'

DATE: 5/22/2012
PROJECT#: 2012057