

MCKINISTRY 2C-21HZ

CO-000017497/001

Total acres: 5.705

LEASE DESCRIPTION

Township 3 North, Range 68 West, 6th P.M.

Section 21: That part of the NE/4 described as Open Space and Private Irrigation Easement, which lies North and East of Grace Way, Located within the Eden's Reserve PUD, and more particularly described by Plat recorded September 27, 1999 at Reception Number 2722939, County of Weld, State of Colorado. Containing 5.705 acres, more or less

CO-00013399

Total acres: 159.75

LEASE DESCRIPTION

The Northwest Quarter (NW/4), of Section 22, T3N-R68W, and that part of the Northeast Quarter (NE/4), of Section 21, in same township and range described as follows:

BEGINNING at the Southeast corner of said Northeast Quarter of said Section;

THENCE running West of the South Line of said Northeast Quarter 4.50 chains;

THENCE in a Northwesterly direction to a point 10.12 chains North and 5.32 chains west of said Southeast corner;

THENCE in Northwesterly direction to a point 20.95 chains West and 2.50 chains South of the Northeast corner of said quarter section;

THENCE North 2.50 chains to the North line of said Section 21;

THENCE East on said section line 20.95 chains to the Northeast corner of said section;

THENCE South on the East line of said section to the PLACE OF BEGINNING, containing 40 acres, more or less

SAVE AND EXCEPT the portion of said premises conveyed to and now owned by the Highland Ditch Company in connection with pertaining to its reservoir as "Highland Reservoir No. 1". And particularly the premises conveyed to said company by Deed Recorded in Book 690, at Page 470, of Weld County Records.

CO-000013391

Total acres: 160

LEASE DESCRIPTION

Township 3 North, Range 68 West

Section 22: NE4

CO-000017487

Total acres: 67.625

LEASE DESCRIPTION

Township 3 North, Range 68 West, 6th P.M.

Section 21: Lot 9 of the Eden's Reserve PUD, a parcel of land described as Grace Way, and that portion of WCR 32 lying within the Eden's Reserve PUD, all within the NE/4 of Section 21 and more particularly described by Plat recorded September 27, 1999 at Reception Number 2722939, County Of Weld, State of Colorado.

#428

Total acres: 2.503

LEASE DESCRIPTION – DATED 07/18/2012

Township 3 North, Range 68 West, 6th P.M.

Section 21: Lot 5, Eden's Reserve, a Subdivision of the County of Weld, as described by the Eden's Reserve Plat and Dedication, recorded September 27, 1999 at Reception No. 2722939, Weld County, Colorado.

Containing 2.502 acres, more or less.

#495

Total acres: 1.7642

LEASE DESCRIPTION – DATED 07/06/2012 – M.SKELTON and D.SKELTON

Township 3 North, Range 68 West, 6th P.M.

Section 21: Lot 4, Eden's Reserve, a subdivision of the County of Weld, State of Colorado, as described by the Eden's Reserve Plat and Dedication, recorded on September 27, 1999 at Reception No. 2722939 in the records of the Clerk and Recorder of Weld County, Colorado.

County of Weld, State of Colorado.

#500

Total acres: 5.705

LEASE DESCRIPTION – DATED 07/10/2012 – by Eden’s Reserve Homeowners’

Township 3 North, Range 68 West, 6th P.M.

Section 21: That part of the NE/4 described as Open Space and Private Irrigation Easement, which lies North and East of Grace Way, Located within the Eden’s Reserve PUD, and more particularly described by Plat recorded September 27, 1999 at Reception Number 2722939, County of Weld, State of Colorado. Containing 5.705 acres, more or less

#513

Total acres: 2.53

LEASE DESCRIPTION – DATED 08/08/2012

Township 3 North, Range 68 West, 6th P.M.

Section 21: Lot 3, Eden’s Reserve, A subdivision of the County of Weld, State of Colorado, as described by the Eden’s Reserve Plat and Dedication, recorded on September 27, 1999 at Reception No. 2722939 in the records of the Clerk and Recorder of Weld County, Colorado. County of Weld, State of Colorado.

17

16

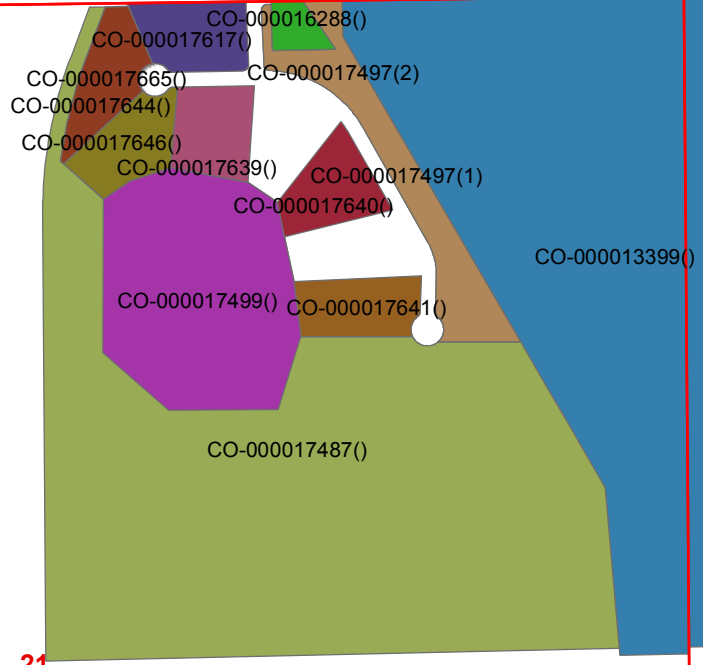
15

20

21

22


28



Legend

LSE_LABEL

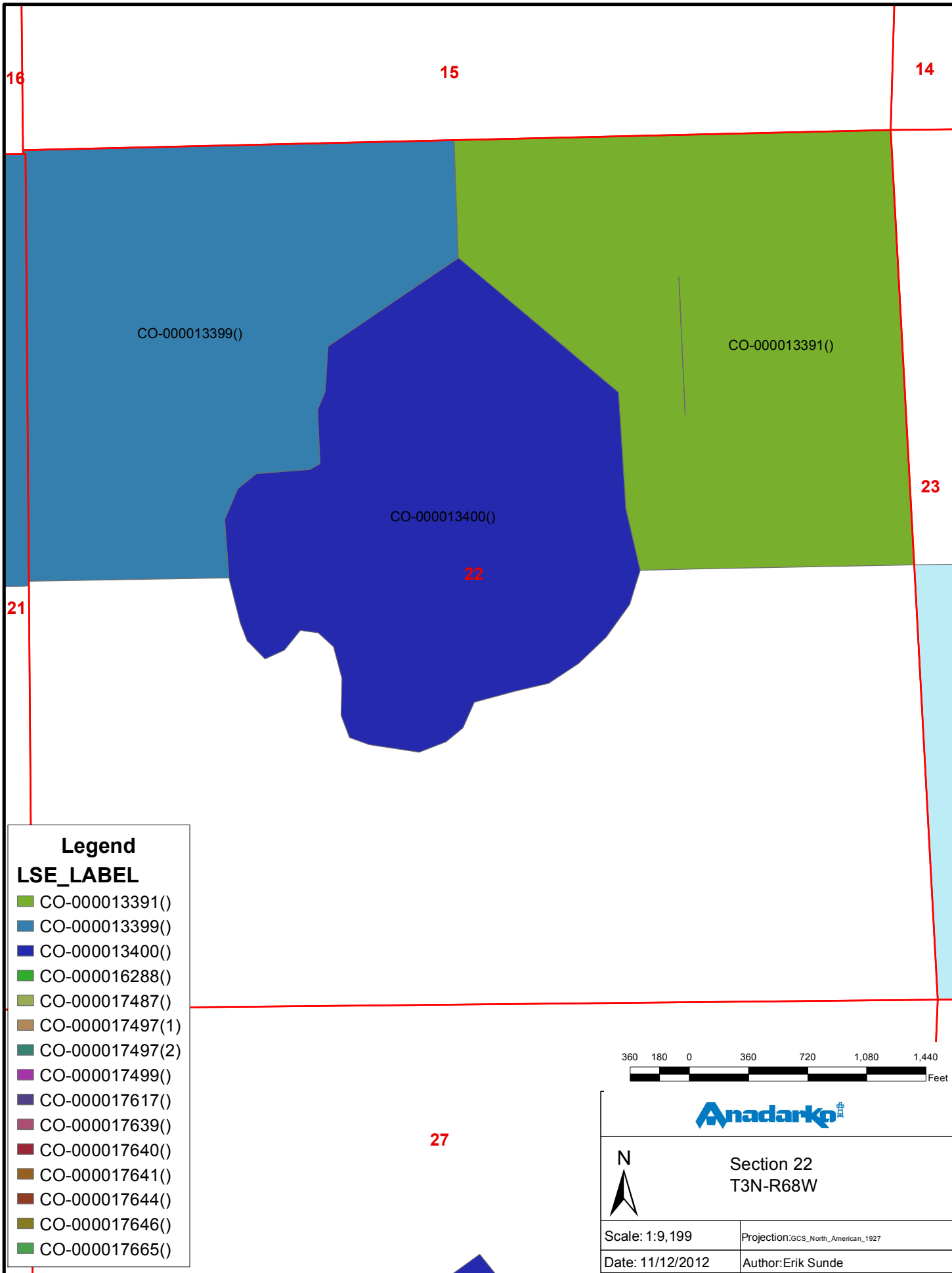
- CO-000013391()
- CO-000013399()
- CO-000013400()
- CO-000016288()
- CO-000017487()
- CO-000017497(1)
- CO-000017497(2)
- CO-000017499()
- CO-000017617()
- CO-000017639()
- CO-000017640()
- CO-000017641()
- CO-000017644()
- CO-000017646()
- CO-000017665()



Section 21
T3N-R68W

Scale: 1:9,199	Projection: GCS_North_American_1927
Date: 11/12/2012	Author: Erik Sunde

For internal information only. Depicted information is subjective and its accuracy has not been verified. Printed or saved versions may be outdated. Depictions and information are intended to be confidential, and may be subject to legal restrictions or protections. For questions regarding appropriate use, contact the GSC (x62900).



Section 22
T3N-R68W

Scale: 1:9,199

Projection: GCS_North_American_1927

Date: 11/12/2012

Author: Erik Sunde