

NOBLE ENERGY, INC.
TIMBRO LC13-73HN, LC13-74-1HN, LC13-74HN & LC13-75-1HN
LOCATED IN WELD COUNTY, COLORADO
SECTION 24, T9N, R59W, 6th P.M.




PHOTO: VIEW OF LOCATION STAKE

CAMERA ANGLE: NORTHERLY




PHOTO: VIEW OF LOCATION STAKE

CAMERA ANGLE: EASTERLY



- Since 1964 -



Uintah Engineering & Land Surveying

85 South 200 East Vernal, Utah 84078
(435) 789-1017 * FAX (435) 789-1813

LOCATION PHOTOS

10 **05** **12**
MONTH DAY YEAR

TAKEN BY: Z.B. | DRAWN BY: B.D.H. | REVISED: 00-00-00

PHOTO
P1

NOBLE ENERGY, INC.
TIMBRO LC13-73HN, LC13-47-1-HN, LC13-74HN & LC13-75-1HN
LOCATED IN WELD COUNTY, COLORADO
SECTION 24, T9N, R59W, 6th P.M.




PHOTO: VIEW OF LOCATION STAKE

CAMERA ANGLE: SOUTHERLY




PHOTO: VIEW OF LOCATION STAKE

CAMERA ANGLE: WESTERLY



- Since 1964 -

**U
E
L
S**

Uintah Engineering & Land Surveying

85 South 200 East Vernal, Utah 84078
(435) 789-1017 * FAX (435) 789-1813

LOCATION PHOTOS

10 **05** **12**
MONTH DAY YEAR

TAKEN BY: Z.B. DRAWN BY: B.D.H. REVISED: 00-00-00

PHOTO
P2