

BLACK HILLS PLATEAU  
PRODUCTION COMPANY, LLC  
DENVER, COLORADO

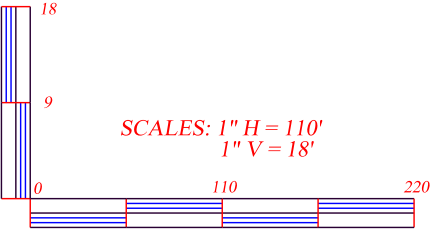
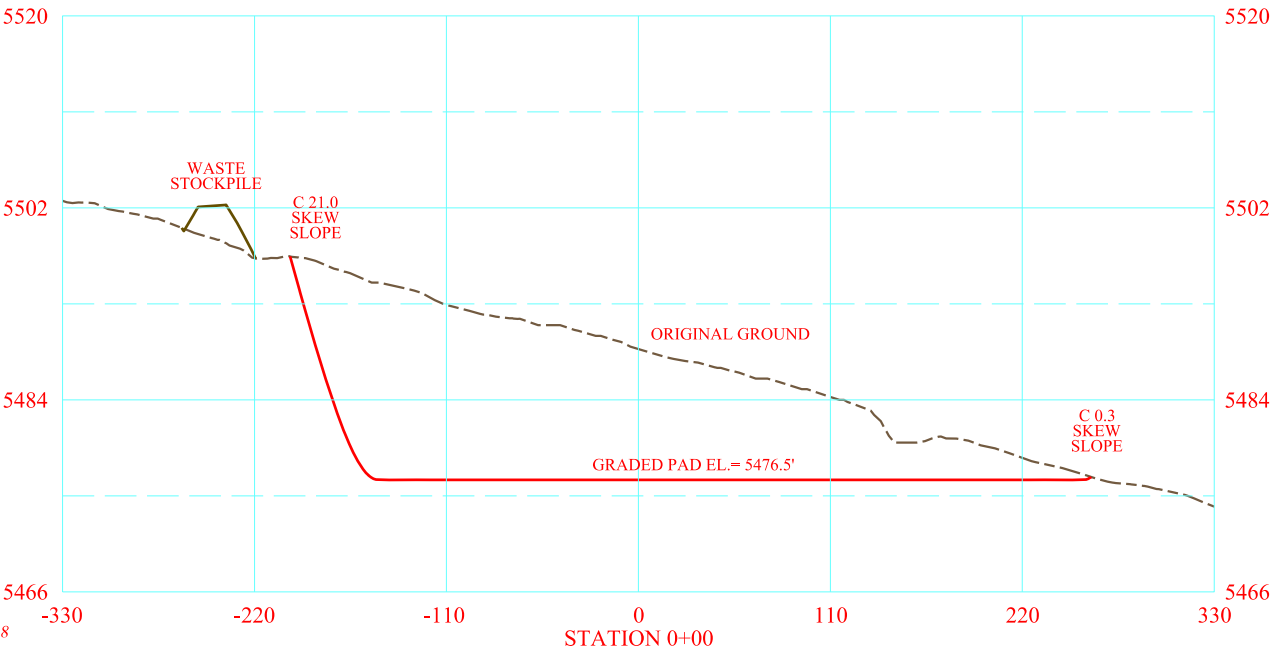
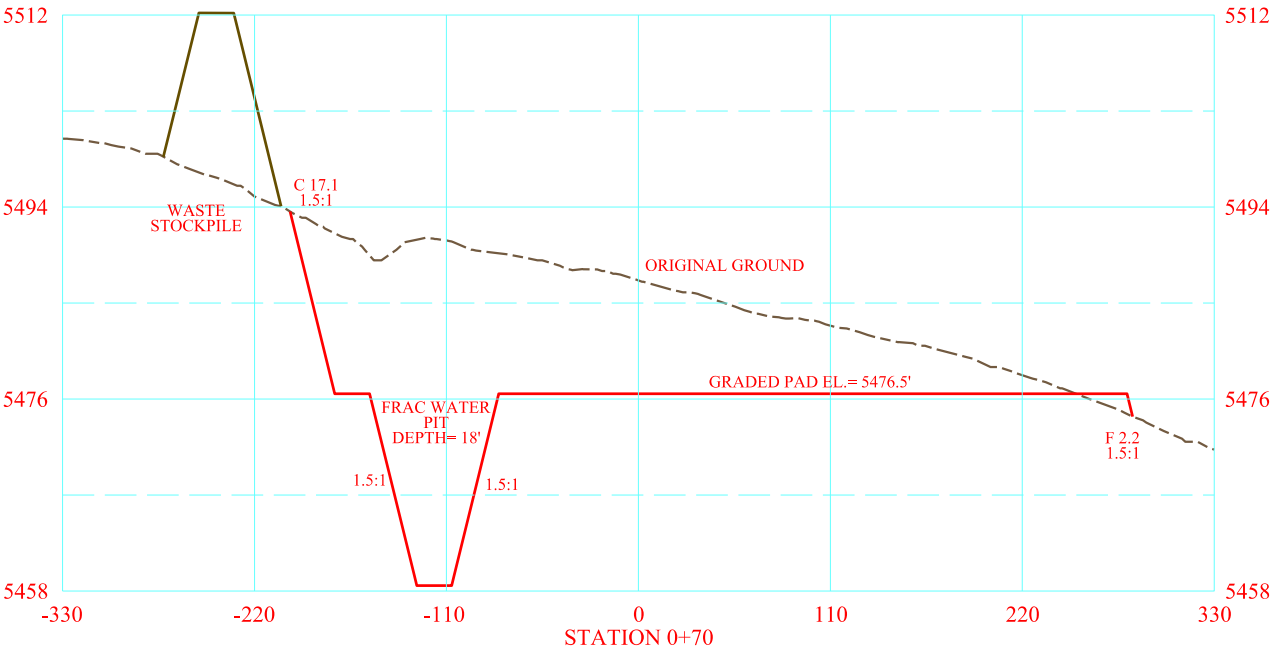
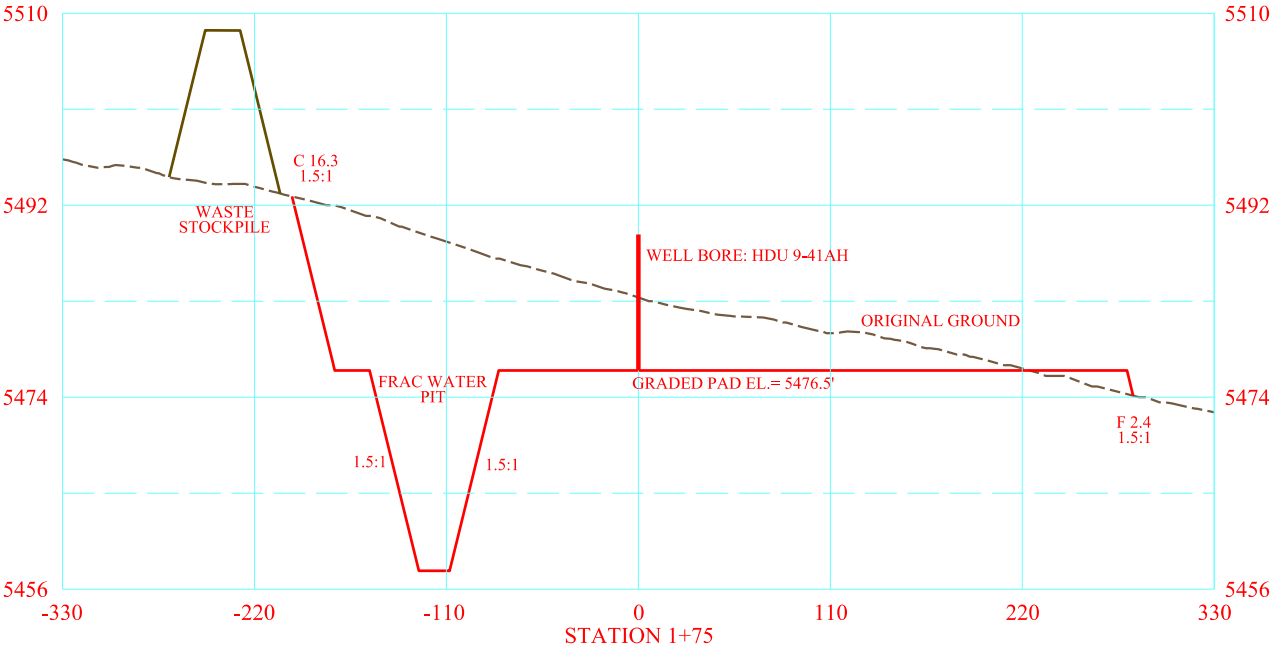
EXHIBIT VI-B  
DIVERSION CHANNEL PROFILE  
HOMER DEEP UNIT 9-41AH  
NE¼ NE¼, SECTION 9, T 8 S, R 98 W

Prepared By:  
P.E. GROSCH CONSTRUCTION, INC.  
Surveyors - Engineers - Constructors  
P.O. Box 36 1028 Lane 10 1/2  
World, Wyoming 82401  
Ph: 307-347-3332 Fax: 307-347-8589  
E-mail: pegine@tribesp.com

PRJ. NO.	25A12
DWG. NO.	9-41R_ex6B-chl-pro
FILE	bhpp/25a12
REC.	lidar

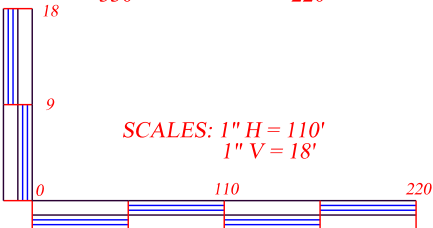
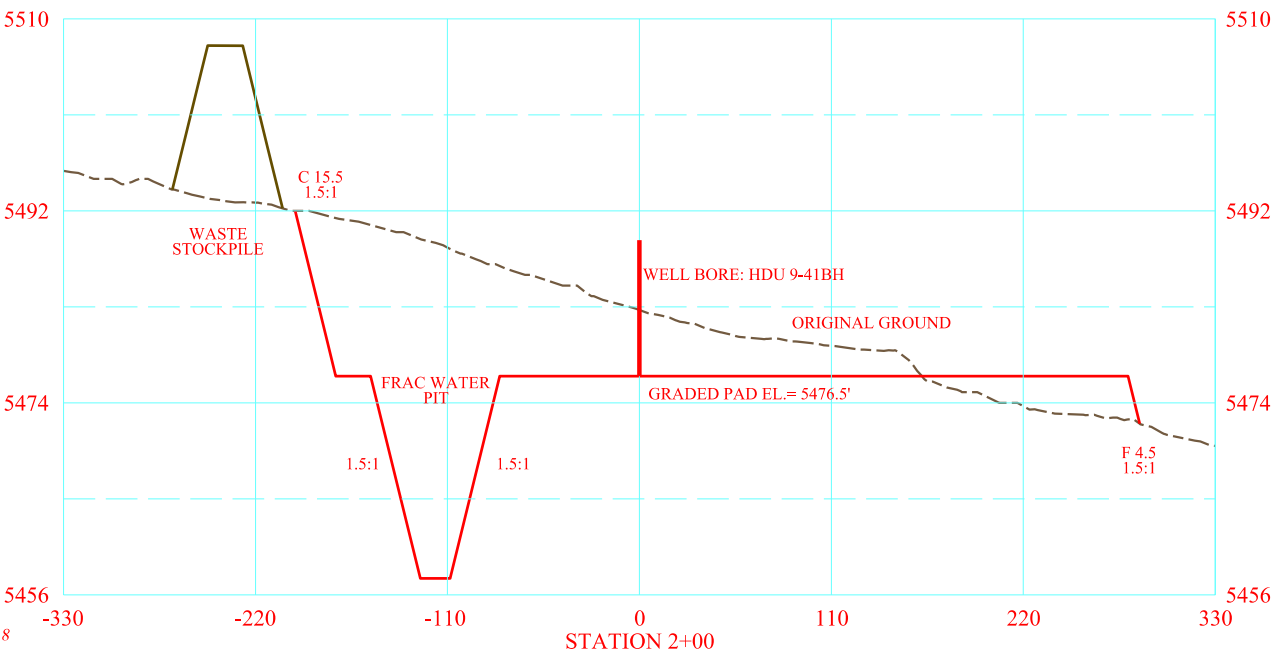
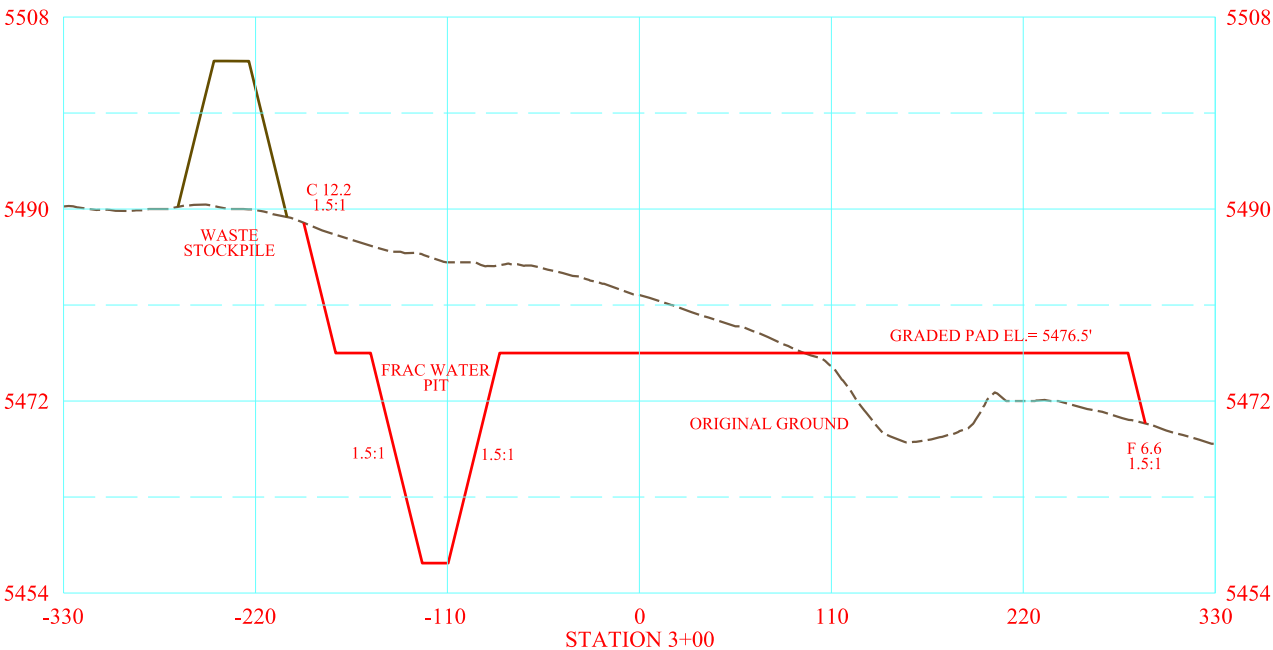
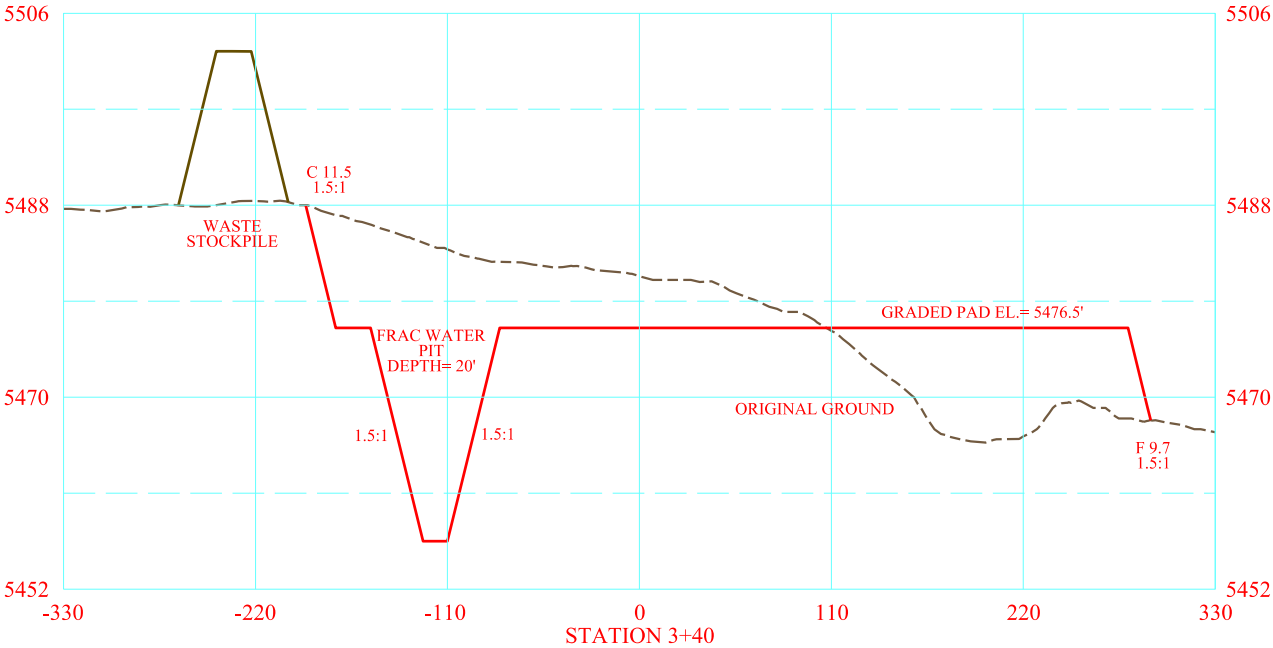
SURVEY	
DESIGN	SAG 3/01/12
DRAWN	SAG 3/02/12
REVISION	

EXHIBIT VII-A: WELL SITE CROSS SECTIONS (1 of 3)  
BLACK HILLS PLATEAU PRODUCTION COMPANY, LLC.  
HOMER DEEP UNIT 9-41AH & HOMER DEEP UNIT 9-41BH



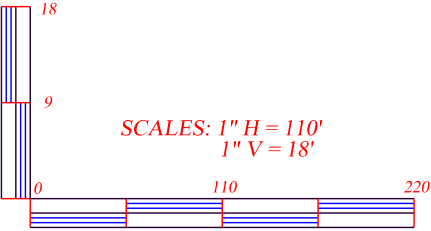
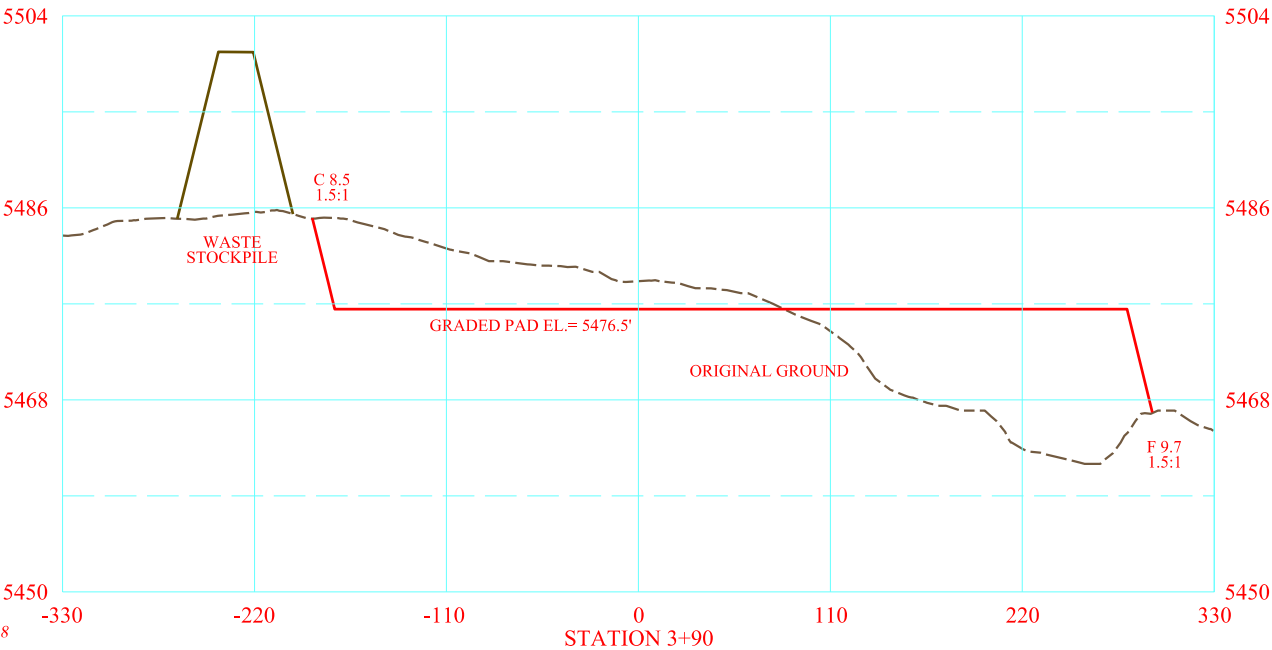
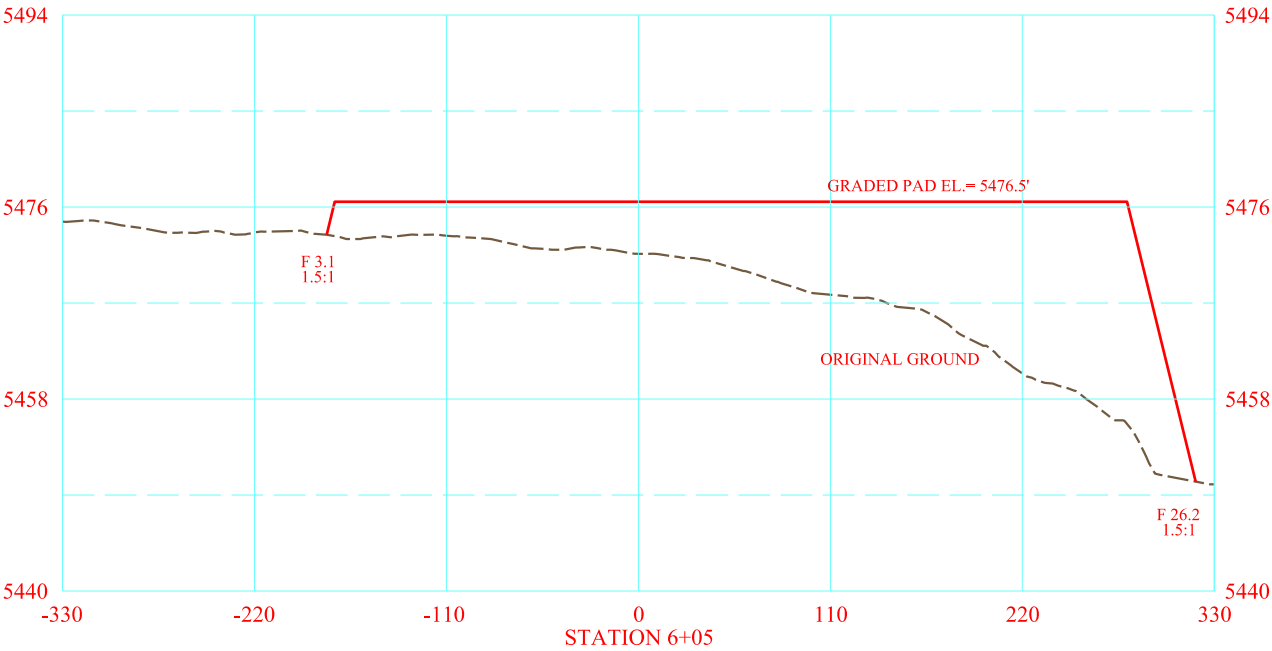
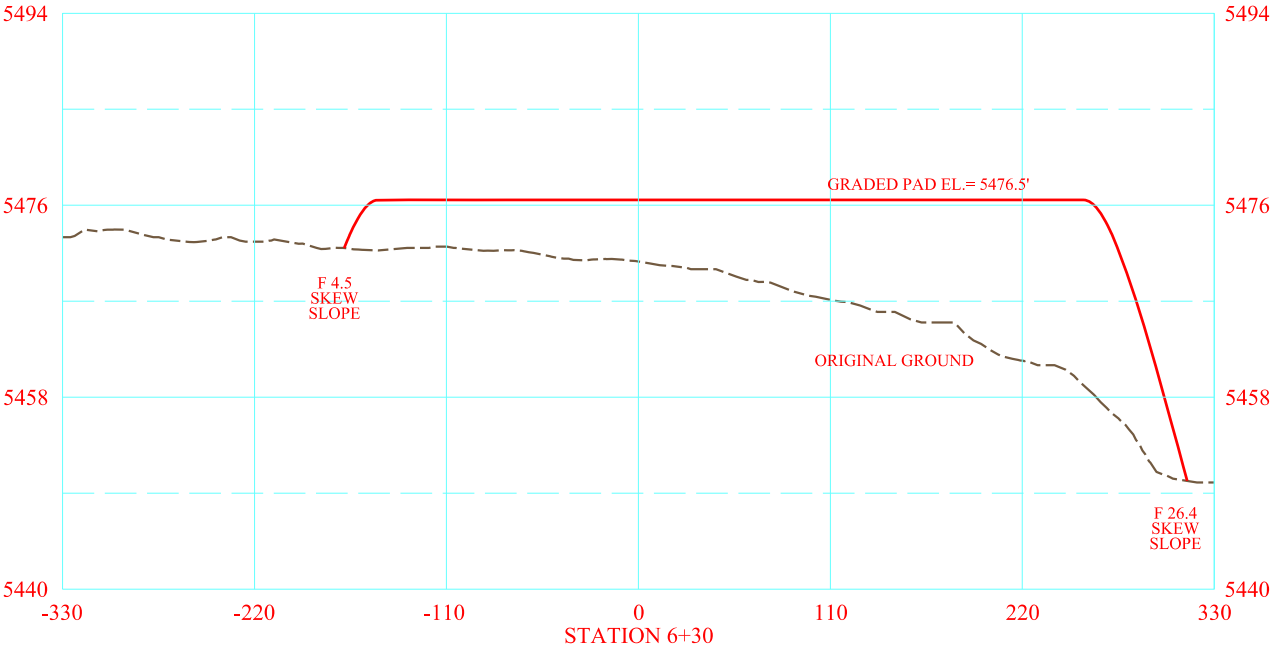
PROJECT:	EXHIBIT VII-A WELL SITE CROSS SECTIONS (1 of 3) HOMER DEEP UNIT 9-41AH HOMER DEEP UNIT 9-41BH NE¼ NE¼, SECTION 9, T 8 S, R 98 W GARFIELD COUNTY, COLORADO	PRJ. #: 25A12		SUR:	
		REC. #: Lidar		DES:	SAG 8/27/12
		DWG #: Black Hills E&P/Colo/Mesa		DWN:	SAG 11/18/12
		25A12 hdu 9-41/dgn/9-41R_ex7-xsec		REV:	
OWNER:	BLACK HILLS PLATEAU PRODUCTION COMPANY, LLC DENVER, COLORADO	PREPARED BY: P.E. GROSCH CONSTRUCTION, INC. SURVEYORS - ENGINEERS - CONSTRUCTORS P. O. BOX 36 WORLAND, WY 82401 (307)347-3332			

EXHIBIT VII-B: WELL SITE CROSS SECTIONS (2 of 3)  
BLACK HILLS PLATEAU PRODUCTION COMPANY, LLC.  
HOMER DEEP UNIT 9-41AH & HOMER DEEP UNIT 9-41BH



PROJECT:	EXHIBIT VII-B WELL SITE CROSS SECTIONS (2 of 3) HOMER DEEP UNIT 9-41AH HOMER DEEP UNIT 9-41BH NE¼ NE¼, SECTION 9, T 8 S, R 98 W GARFIELD COUNTY, COLORADO	PRJ. #:	25A12	SUR:		
		REC. #:	Lidar	DES:	SAG	8/27/12
		DWG #:	Black Hills E&P/Colo/Mesa	DWN:	SAG	11/18/12
		25A12 hdu 9-41/dgn/9-41R_ex7-xsec	REV:			
OWNER:	BLACK HILLS PLATEAU PRODUCTION COMPANY, LLC DENVER, COLORADO	PREPARED BY:				
		P.E. GROSCH CONSTRUCTION, INC. SURVEYORS - ENGINEERS - CONSTRUCTORS P. O. BOX 36 WORLAND, WY 82401 (307)347-3332				

EXHIBIT VII-C: WELL SITE CROSS SECTIONS (3 of 3)  
BLACK HILLS PLATEAU PRODUCTION COMPANY, LLC.  
HOMER DEEP UNIT 9-41AH & HOMER DEEP UNIT 9-41BH



PROJECT:	EXHIBIT VII-C WELL SITE CROSS SECTIONS (3 of 3) HOMER DEEP UNIT 9-41AH HOMER DEEP UNIT 9-41BH NE¼ NE¼, SECTION 9, T 8 S, R 98 W GARFIELD COUNTY, COLORADO	PRJ. #: 25A12	SUR:		
OWNER:	BLACK HILLS PLATEAU PRODUCTION COMPANY, LLC DENVER, COLORADO	REC. #: Lidar	DES:	SAG	8/27/12
PREPARED BY:	P.E. GROSCH CONSTRUCTION, INC. SURVEYORS - ENGINEERS - CONSTRUCTORS P. O. BOX 36 WORLAND, WY 82401 (307)347-3332	DWG #: Black Hills E&P/Colo/Mesa 25A12 hdu 9-41/dgn/9-41R_ex7-xsec	DWN:	SAG	11/18/12
REV:					