





LOCATION PHOTOS

Sievers 1-3-7-62 Pad SE SE Sec. 3 Twn. 7N Rng. 62W 6th PM Lat: 40.59648 Long: -104.30212	Carrizo Niobrara LLC Weld County, CO Date of Pictures: 11/26/2012
 <p>A photograph showing a red survey flag in a dry, brown field. In the distance, a tall utility pole is visible against a cloudy sky.</p>	 <p>A photograph showing a red survey flag in a dry, brown field. In the distance, a line of trees and several utility poles are visible under a cloudy sky.</p>
<p style="text-align: center;">PAD NORTH</p>	<p style="text-align: center;">PAD EAST</p>
 <p>A photograph showing a red survey flag in a dry, brown field. In the distance, a utility pole and a small building are visible under a cloudy sky.</p>	 <p>A photograph showing a red survey flag in a dry, brown field. In the distance, a line of trees and utility poles are visible under a cloudy sky.</p>
<p style="text-align: center;">PAD SOUTH</p>	<p style="text-align: center;">PAD WEST</p>



GEOSURV Inc. 520 Stacy CT Suite B Lafayette CO 80026 ph 303 666 0379 fx 303 665 6320

G:\GEOSURV\WeldzNorth\Carrizo 110004\Wellplats\Sievers 1-3-7-62 .379\Photos 11-26-12\Sievers 1-3-7-62 Pad Photos R3.docx 11/29/2012 10:57:00 AM