

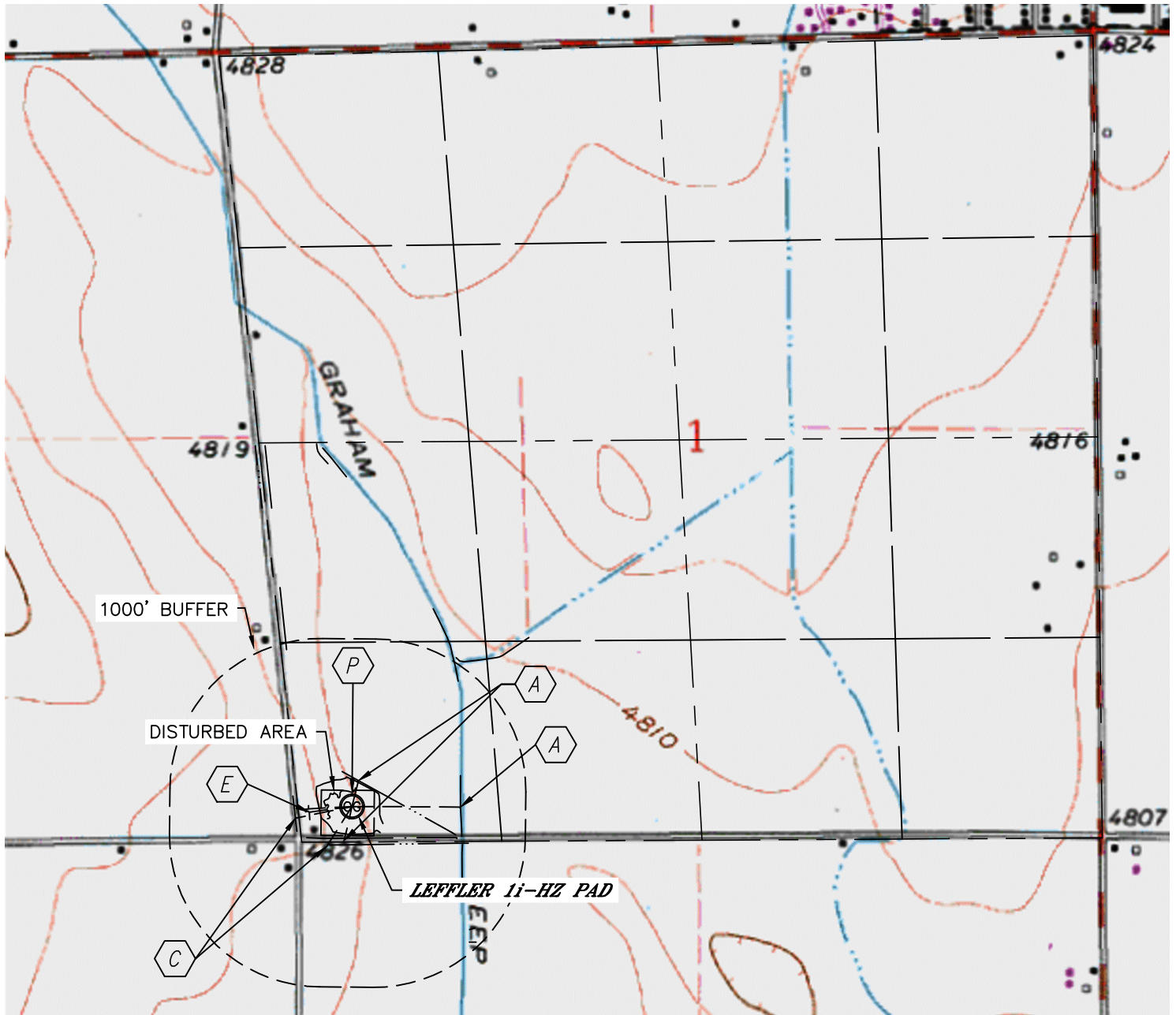


Lat40°, Inc. 1635 Foxtrail Drive, Suite 325 Loveland, CO 970-776-3321





HYDROLOGY MAP

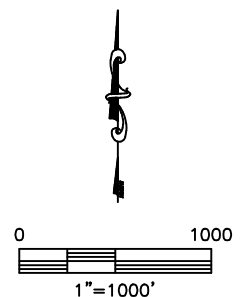
LEFFLER 1i-HZ PAD

SECTION: 1
TOWNSHIP: 6N
RANGE: 66W



SURFACE WATER:
(MEASURED FROM THE LEFFLER 1i-204 LOCATION)

-  DITCH 170' NE, 209' S, 716' E
-  BARROW DITCH
252' S, 380' W
-  POND 285' & 287' W
-  WET AREA 93' N, 156' W



DATE: 7/23/2012
PROJECT#: 2011150