LONE WOLF
Wireline, Inc

CEMENT BOND LOG
GAMMA RAY
CCL

Company	WPX ENERGY
Well	FEDERAL KP 524-18
Field	KOKOPELLI
County	GARFIELD
State	COLORADO

Company WPX ENERGY

Well FEDERAL KP 524-18

Field KOKOPELLI

County GARFIELD State COLORADO

Location: API # : 0545206330000

SHL: 599' FSL , 1948' FEL
BHL' 221' FSL, 1960' FWL

SEC 18 TWP 6S RGE 91W

Other Services
NONE

Permanent Datum	GROUND LEVEL	Elevation	5918 FT
Log Measured From	KELLY BUSHING		
Drilling Measured From	KELLY BUSHING	24 FT	

Elevation
K.B. 5944 FT
D.F. 5943 FT
G.L. 5918 FT

Date	14 - SEPT - 2012		
Run Number	ONE		
Depth Driller	7580 FT		
Depth Logger	3900 FT		
Bottom Logged Interval	3900 FT		
Top Log Interval	1900 FT		
Open Hole Size	7.875 IN		
Type Fluid	WATER		
Density / Viscosity	8.3 #		
Max. Recorded Temp.			
Estimated Cement Top			
Time Well Ready	ROA		
Time Logger on Bottom	08:30		
Equipment Number	126		
Location	GRAND JCT		
Recorded By	B. NORRIS		
Witnessed By	MR. KIETH HOFFLAND		

Borehole Record				Tubing Record			
Run Number	Bit	From	To	Size	Weight	From	To

Casing Record	Size	Wgt/Ft	Top	Bottom
Surface String				
Prot. String				
Production String				
Liner				

<<< Fold Here >>>

All interpretations are opinions based on inferences from electrical or other measurements and we cannot and do not guarantee the accuracy or correctness of any interpretation, and we shall not, except in the case of gross or willful negligence on our part, be liable or responsible for any loss, costs, damages, or expenses incurred or sustained by anyone resulting from any interpretation made by any of our officers, agents or employees. These interpretations are also subject to our general terms and conditions set out in our current Price Schedule.

Comments

LOG CORRELATED TO BAKER HUGHES CEMENT BONDLOG DATED 09/AUG/12

Sensor	Offset (ft)	Schematic	Description	Len (ft)	OD (in)	Wt (lb)
		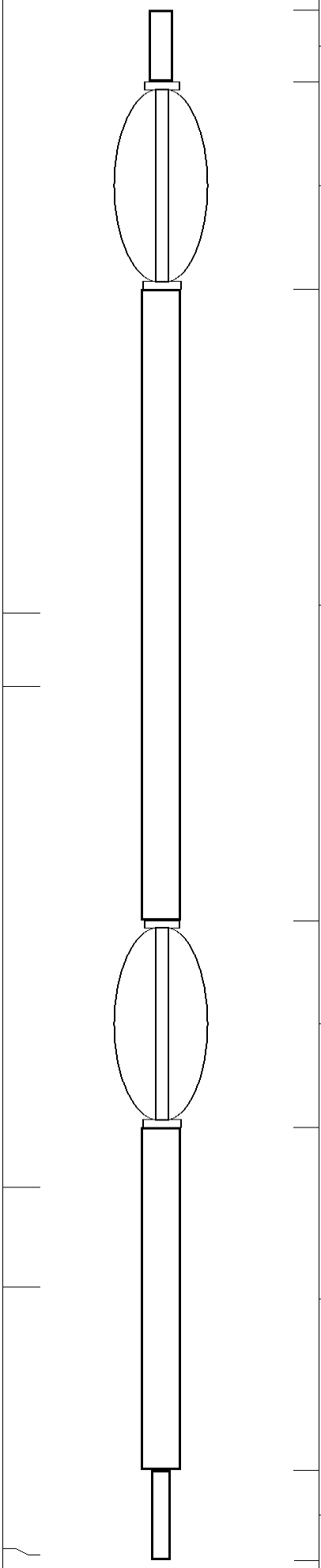	None	1.00	1.69	10.00
			Probe	2.86	2.75	40.00
WVF3	13.11		CBL-Probe275Digital (5.5dig040201) Digital 3' 5' CBL Move voltage to +/- 150 for cal mode	8.75	2.75	92.00
WVF5	12.11					
			Probe	2.86	2.75	40.00
CCL	5.17					
GR	3.79		GR-Probe275dig (pr051113) Probe Digital Gamma CCL	4.75	2.75	57.00
TEMP	0.08		TEMP-1.375TEMP (060110) Temperature Tool	1.25	1.38	30.00

Dataset:	kp 524-18 squeeze.db: field/well/run1/pass3
Total Length:	21.47 ft
Total Weight:	269.00 lb
O.D.	2.75 in

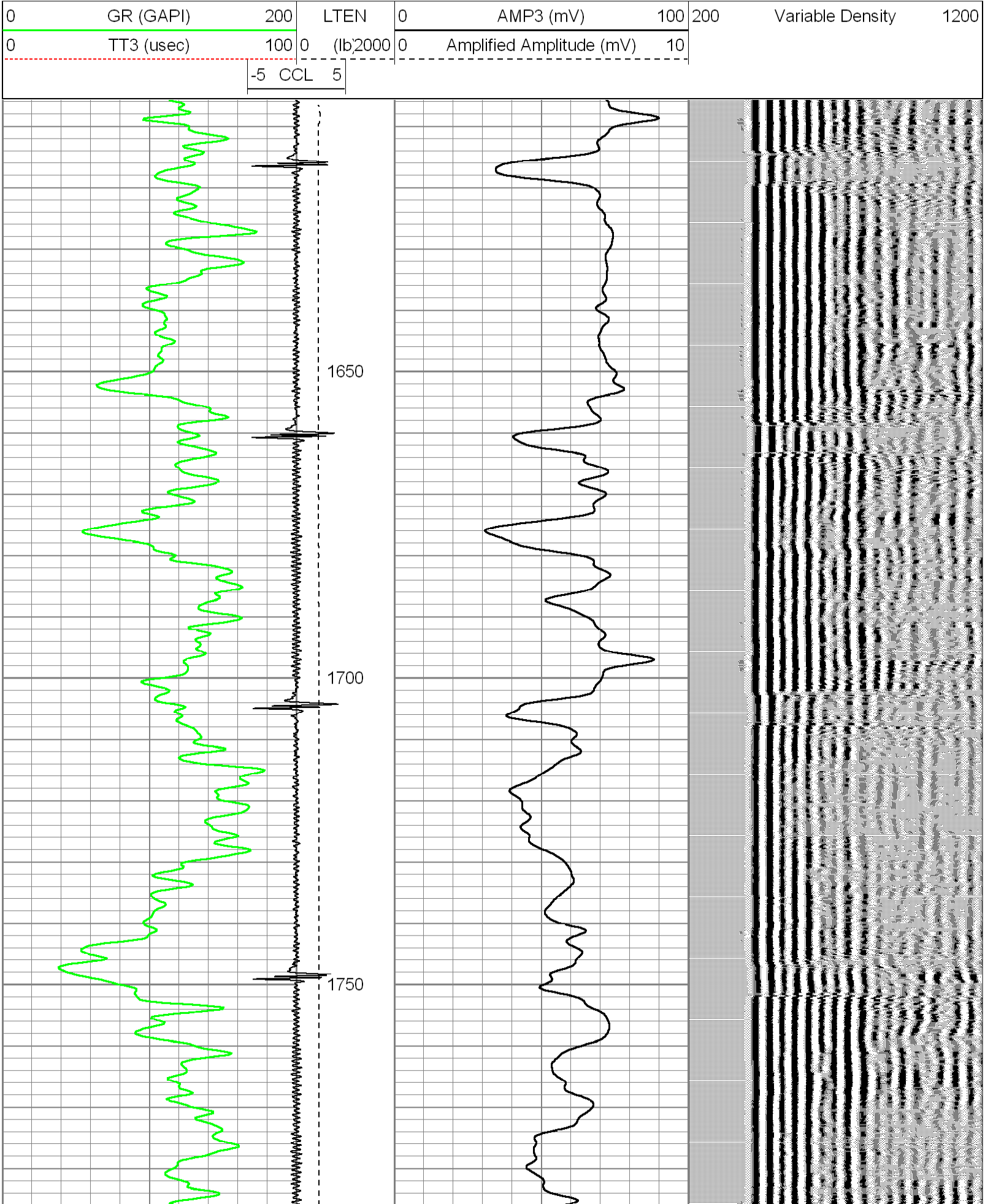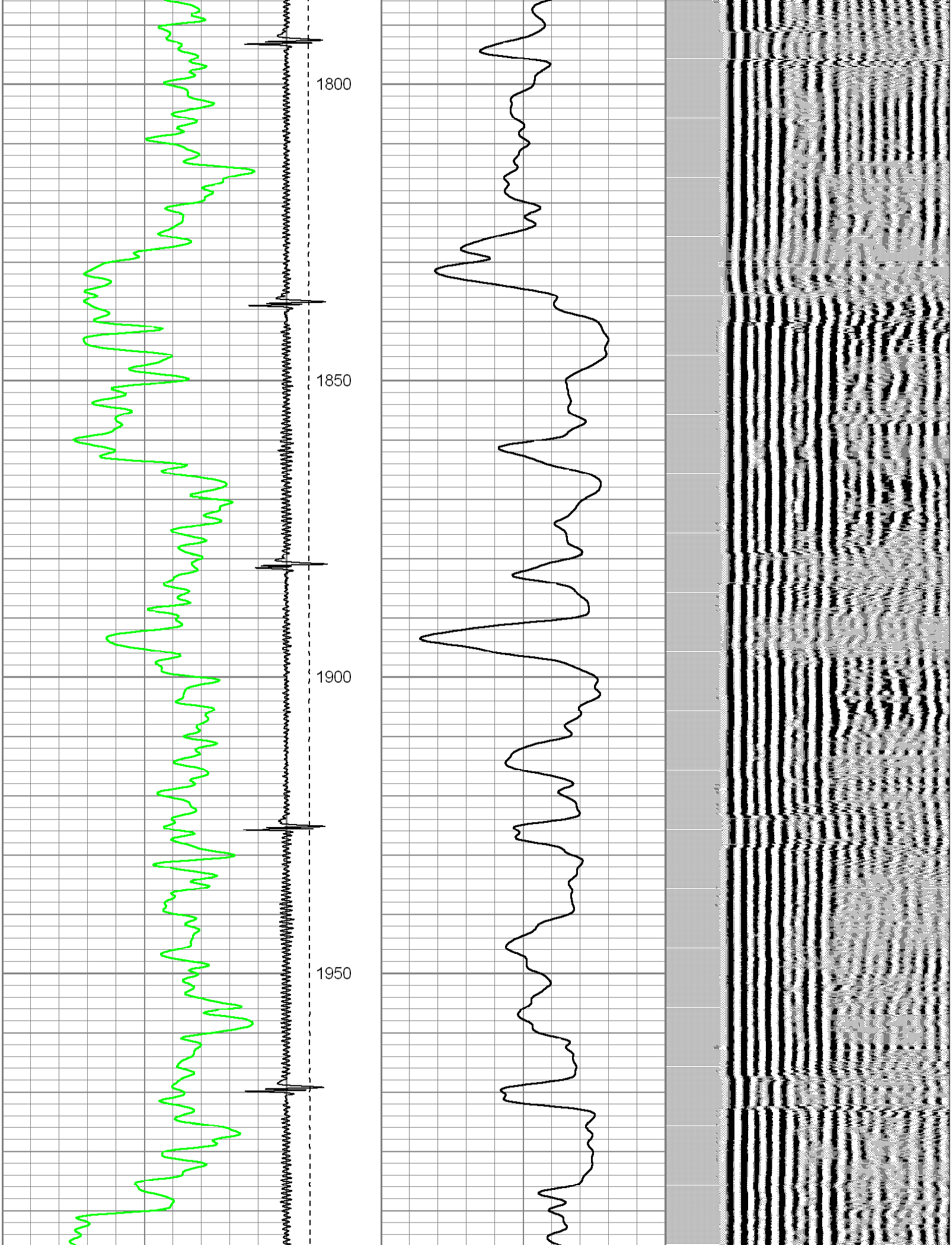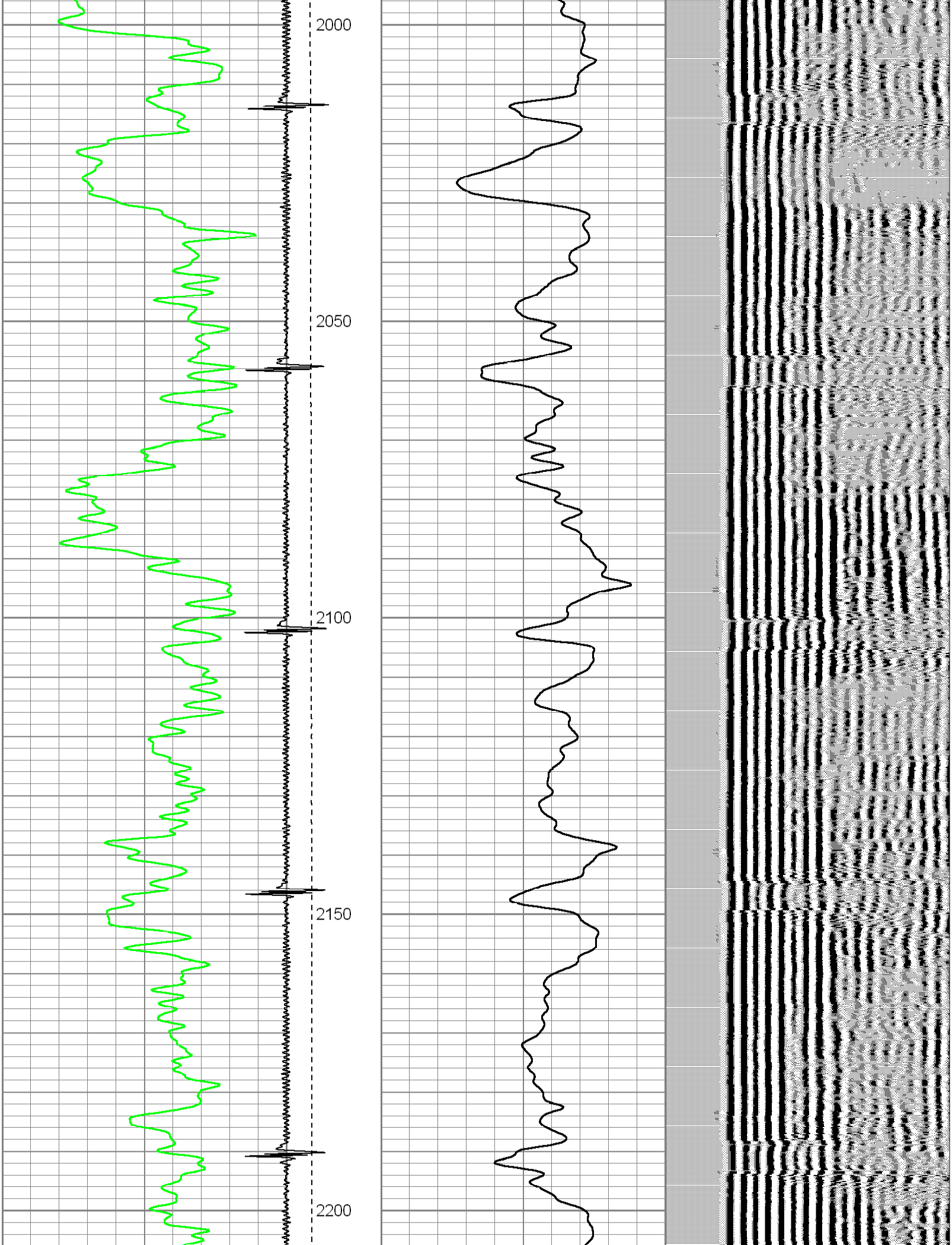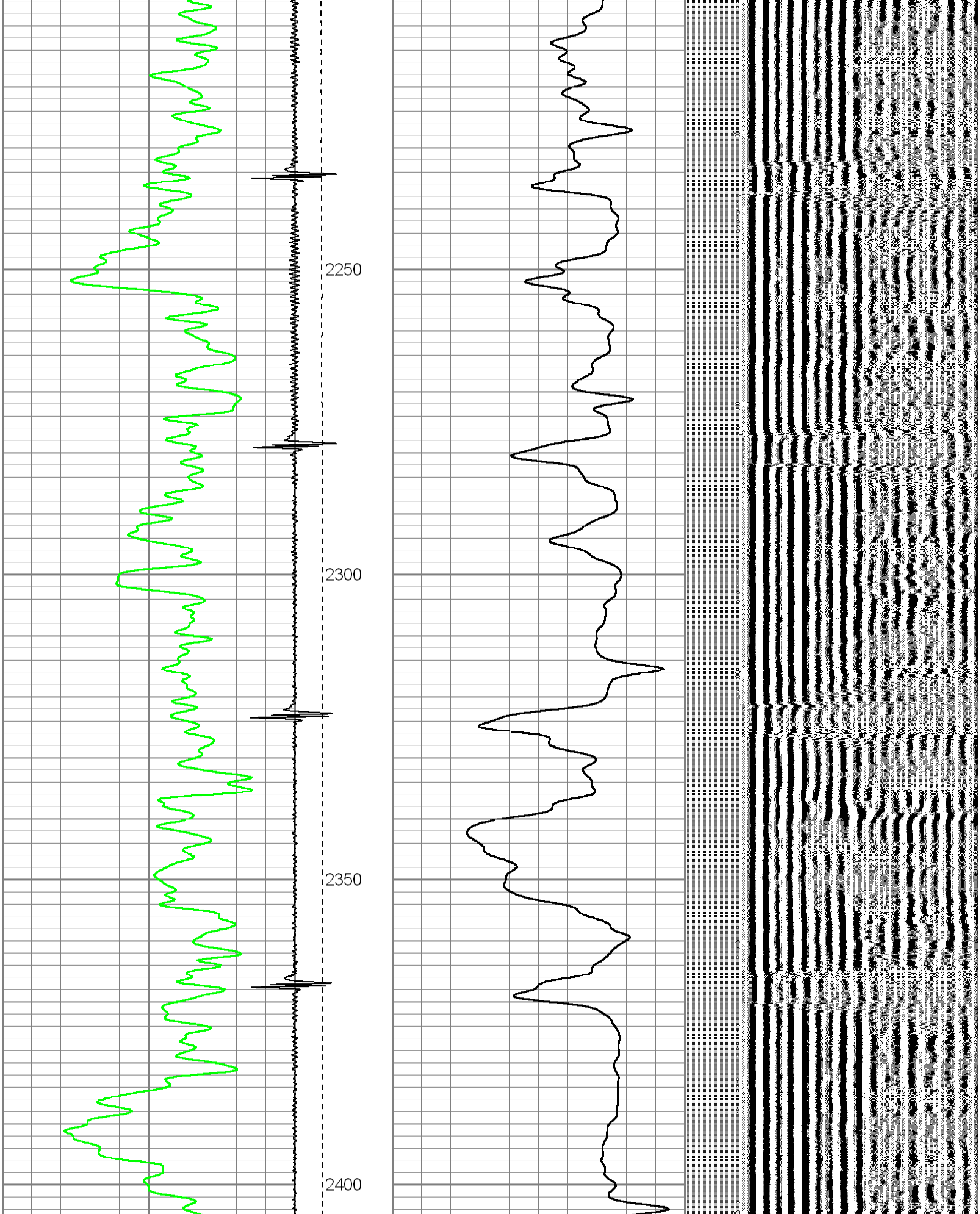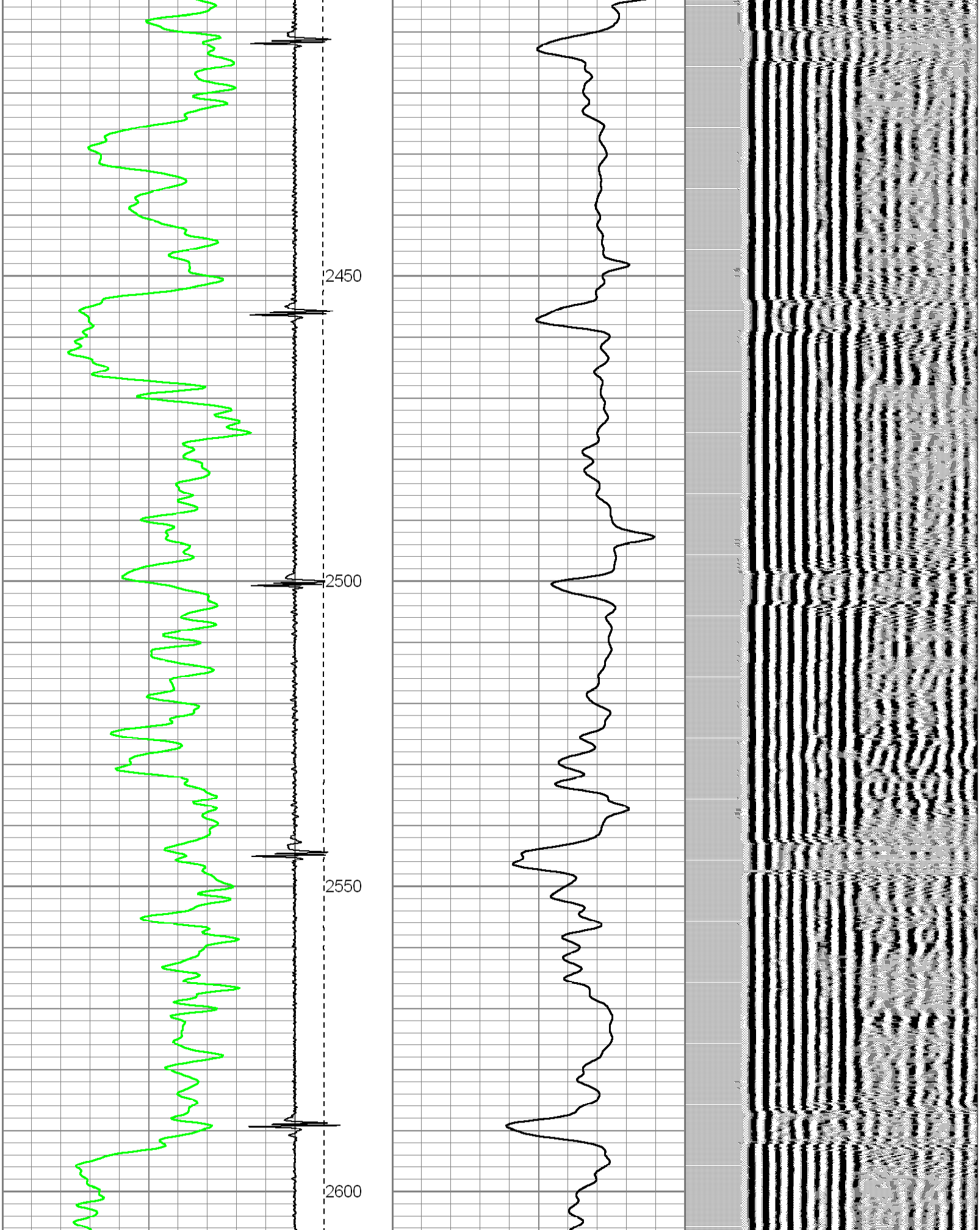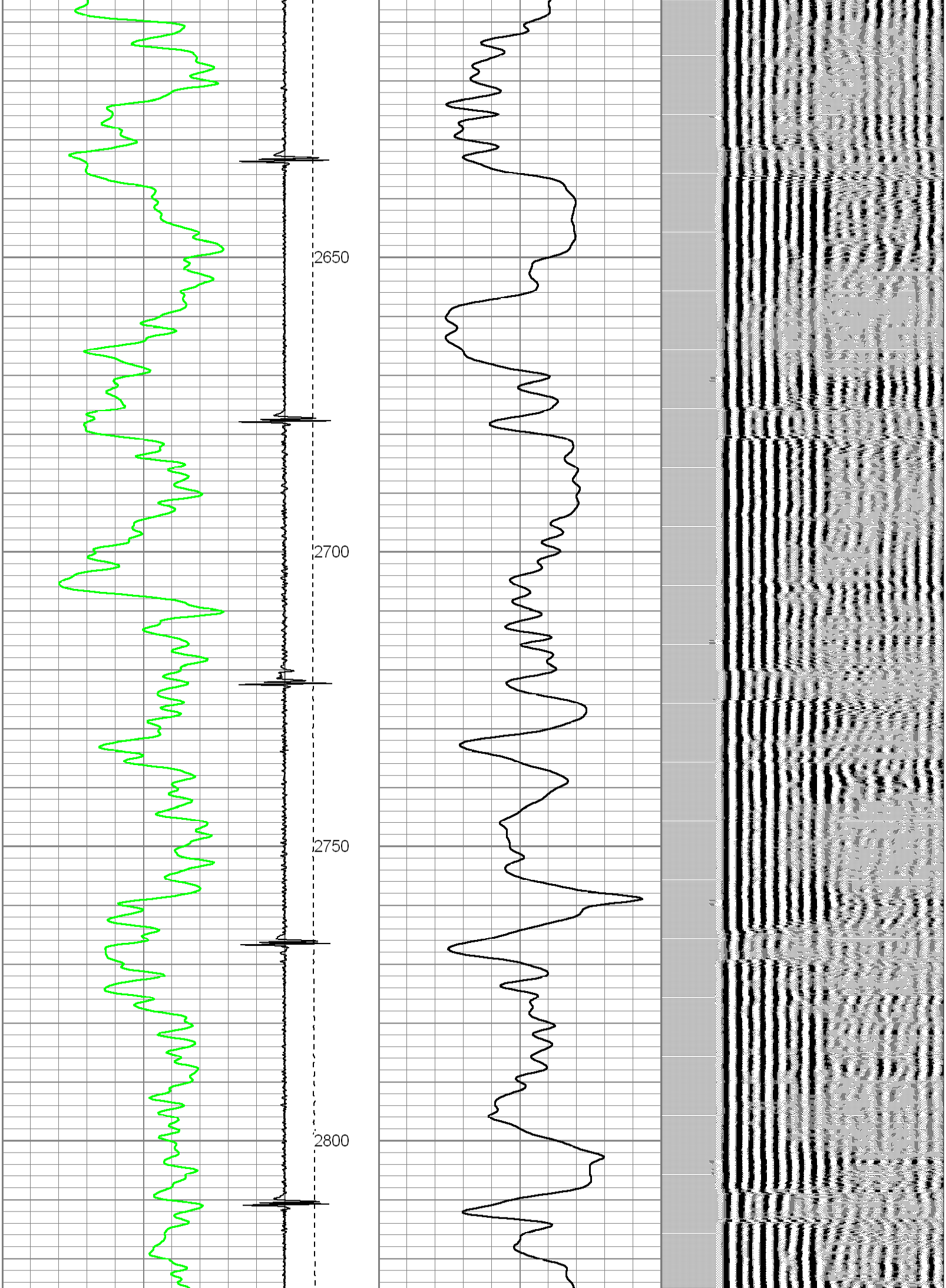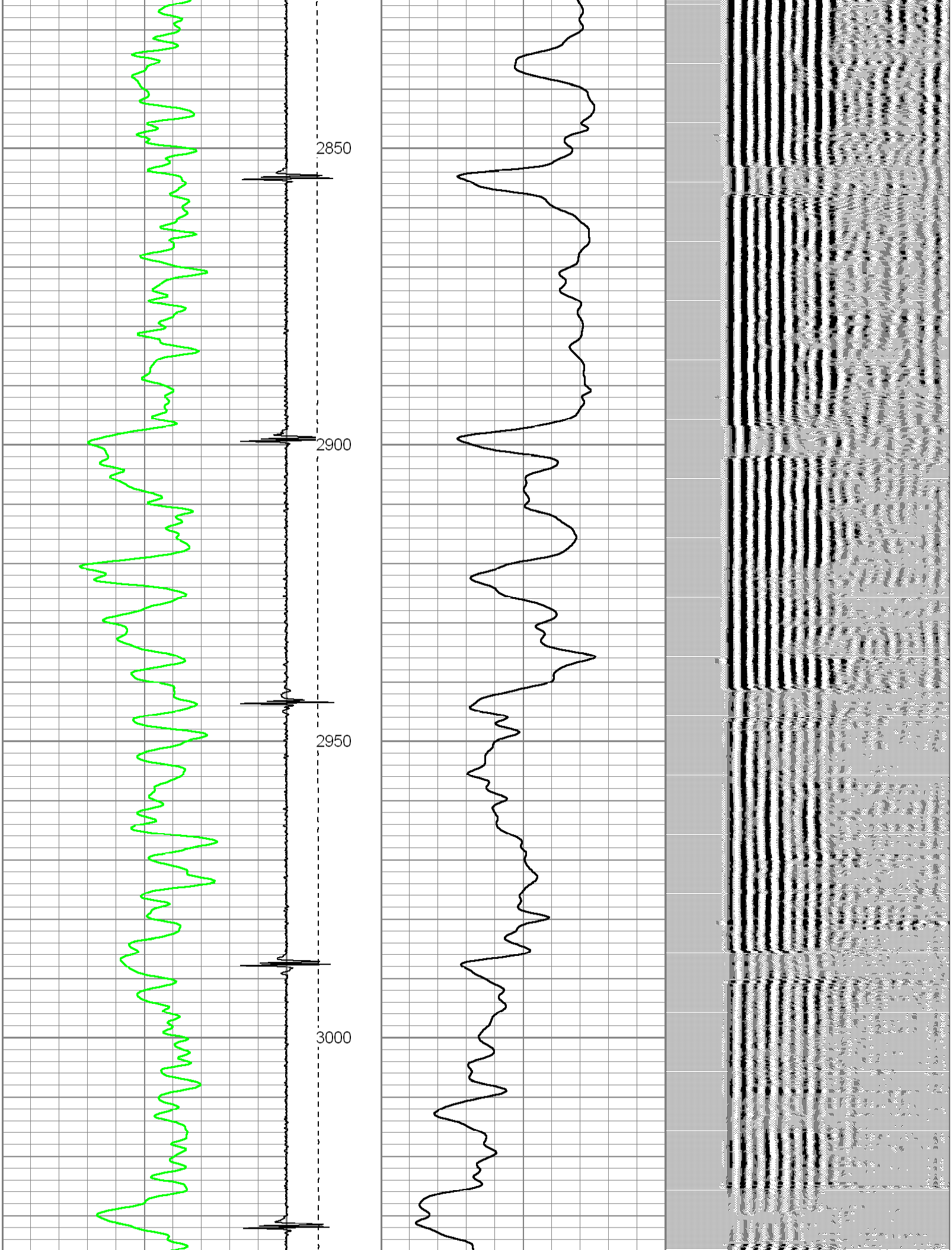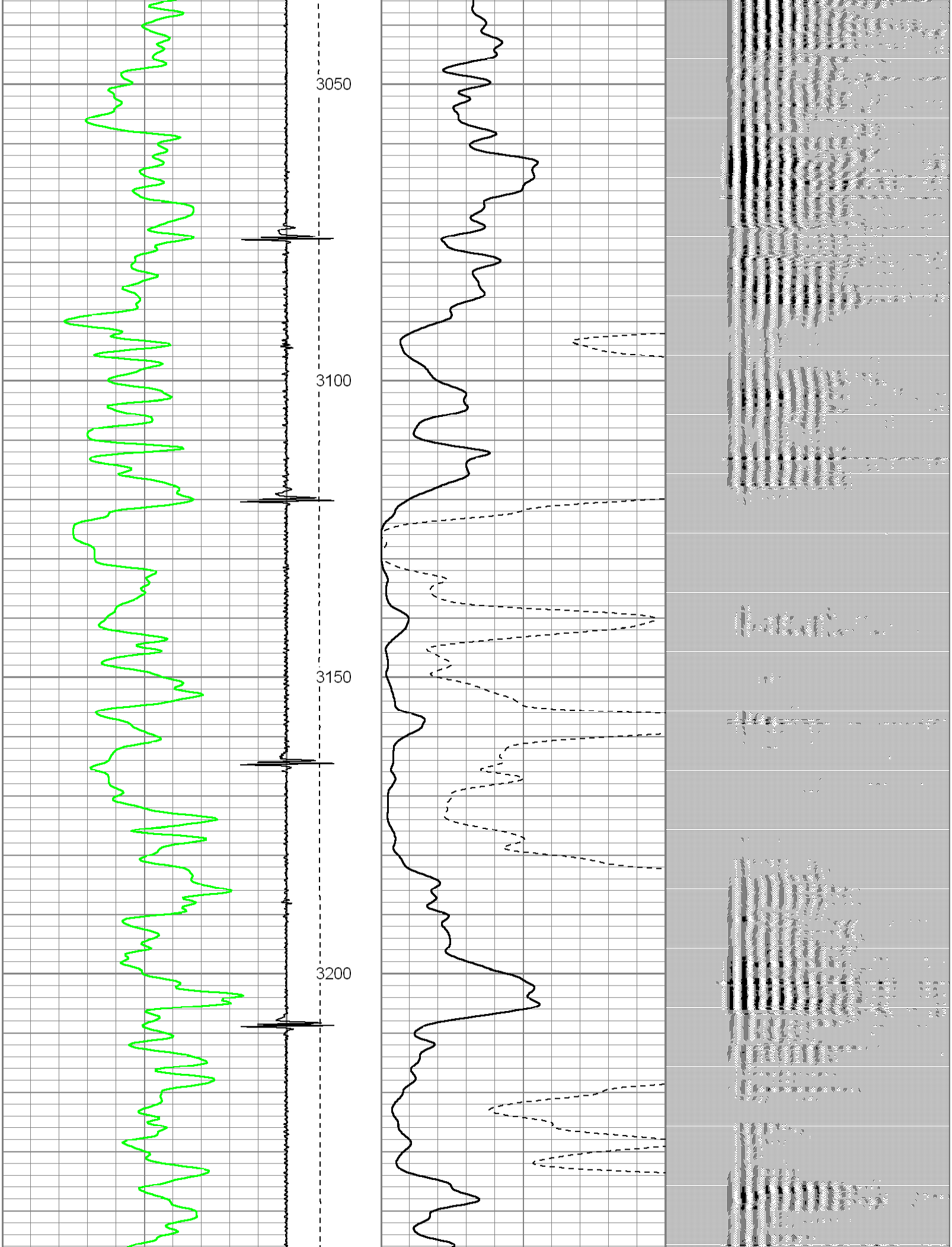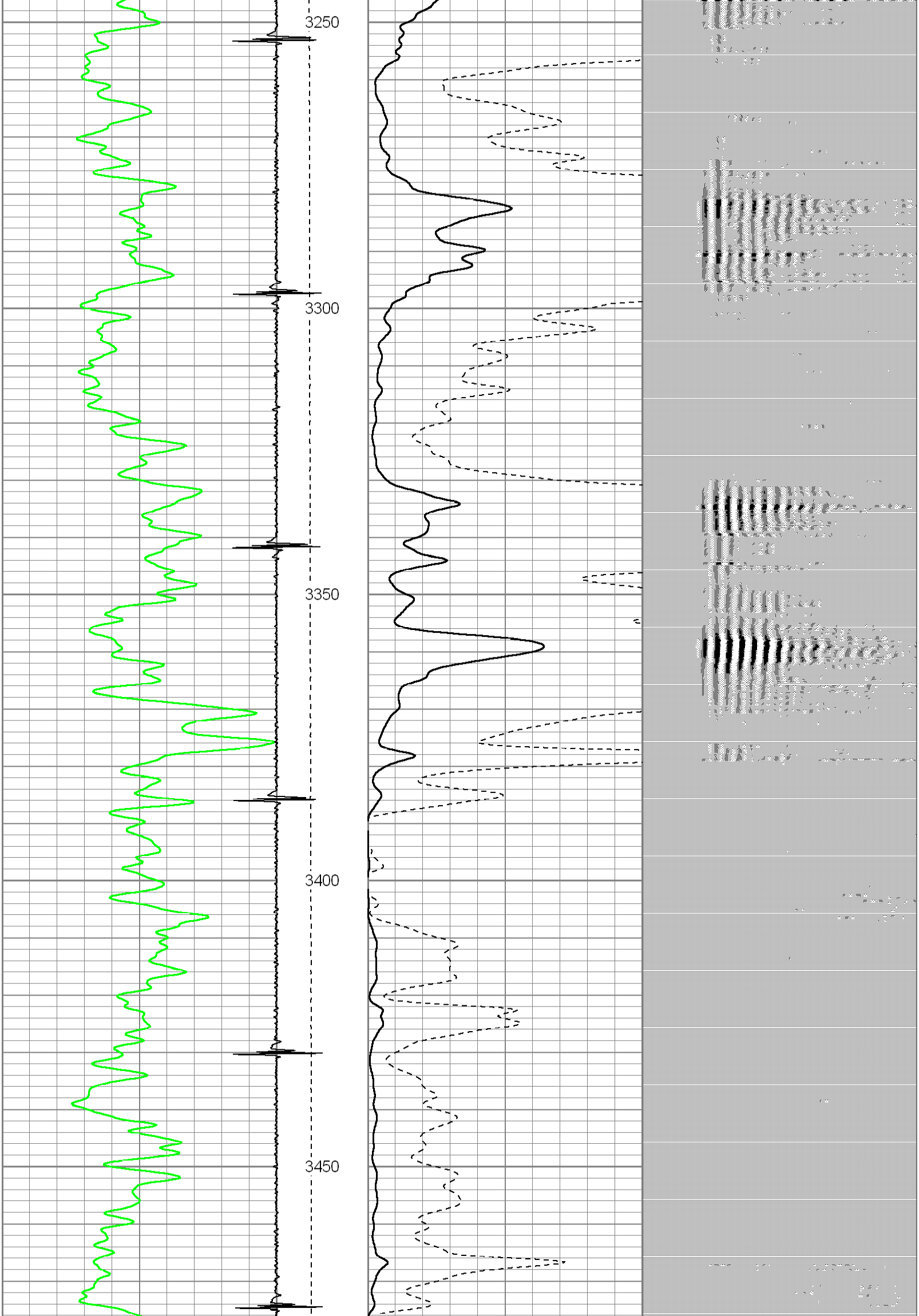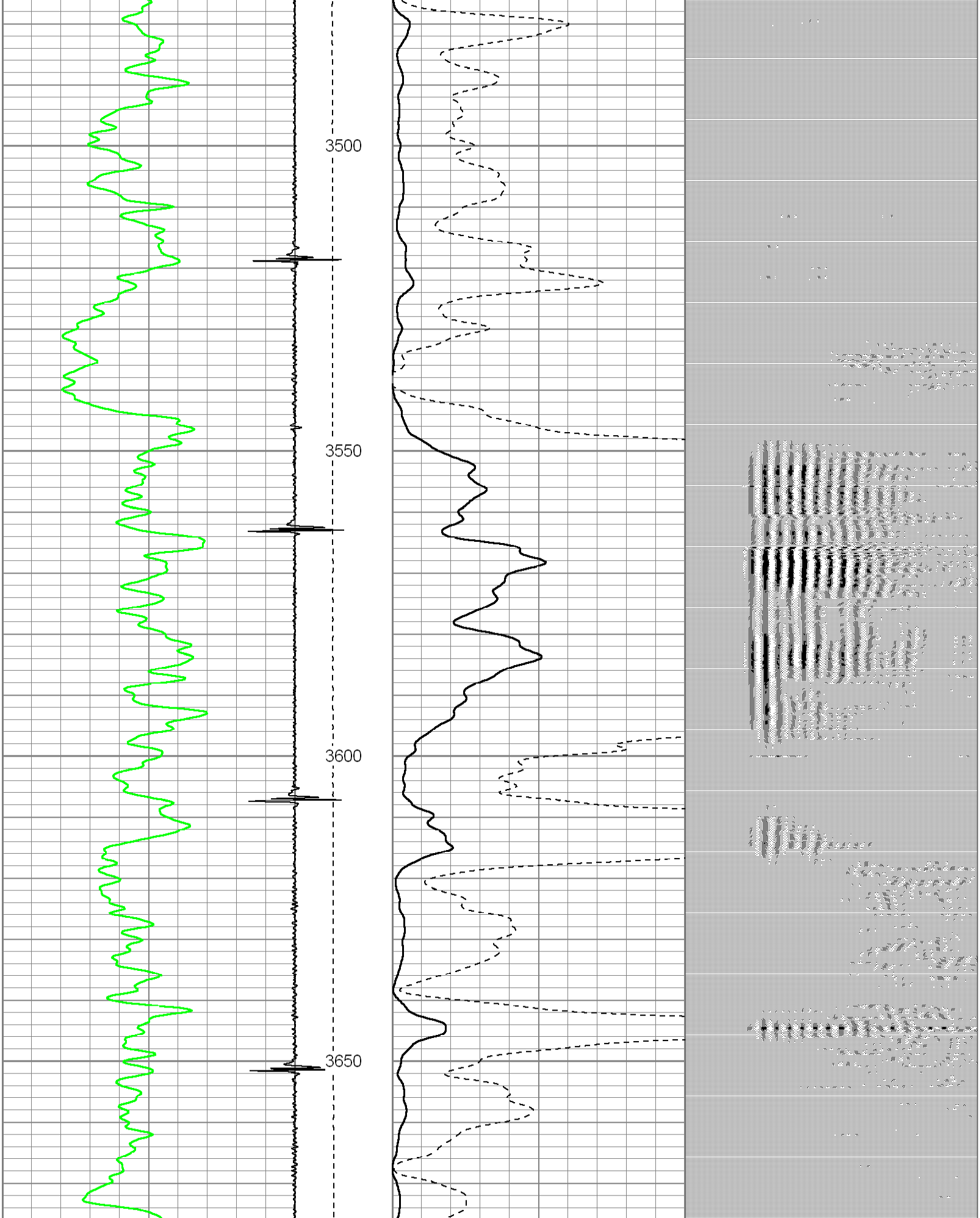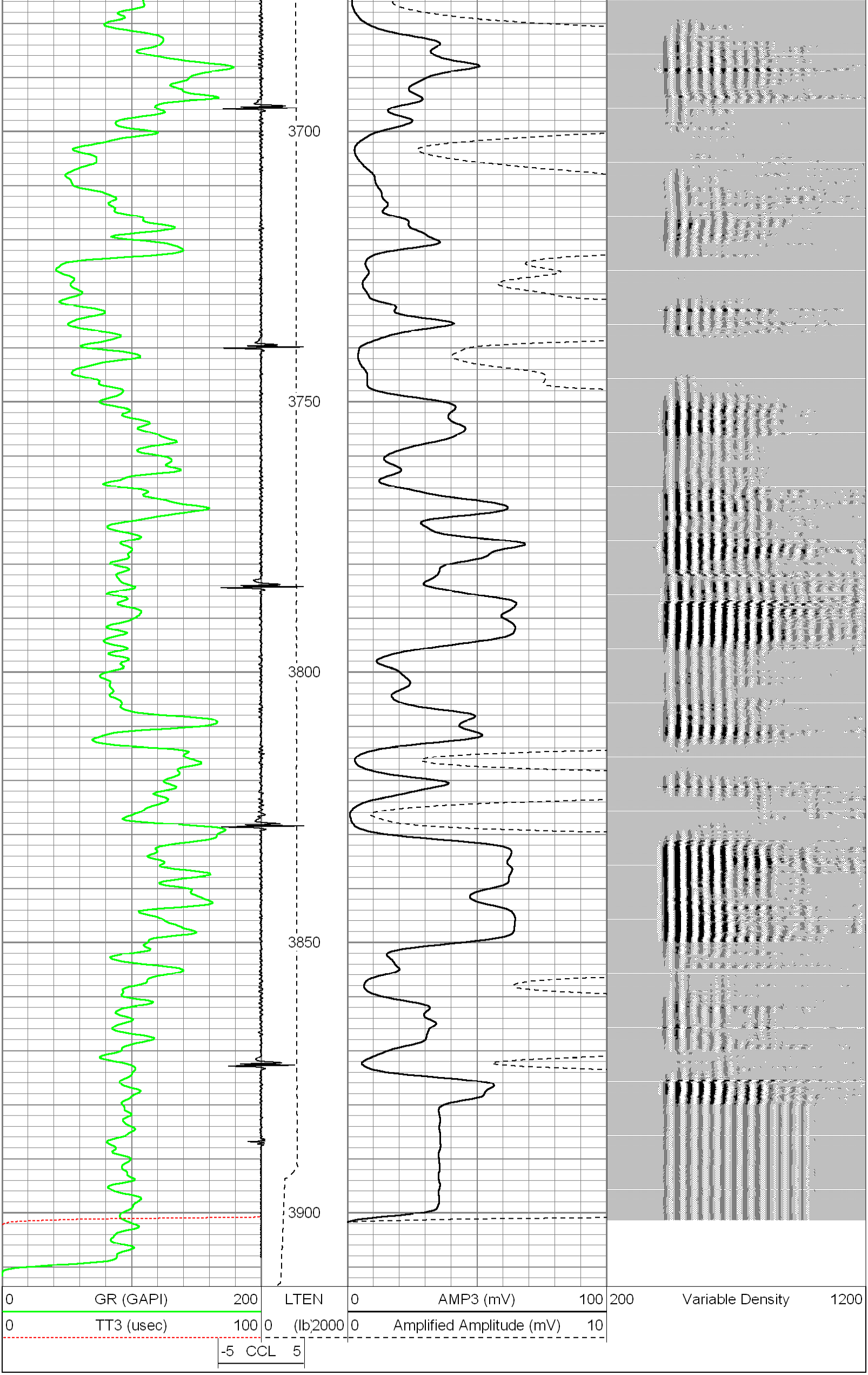Database File: kp 524-18 squeeze.db
Dataset Pathname: pass3
Presentation Format: _digcbl
Dataset Creation: Fri Sep 14 08:19:59 2012 by Log Std Casedhole 07122
Charted by: Depth in Feet scaled 1:240