

OLIN 9C-8HZ TOPO HYDROLOGY MAP

5,200' Radius

Surface Location















3N 66W

Pond is 309' SW

Well elevation: 4,942'

pond elevation: 4,950'

LEGEND

- | | |
|---|---|
|  Water Wells |  Water |
|  WELLS |  Road - Local |
|  OLIN 9C-8HZ Buffer |  Road - Primary |
|  Townships - Rockies (Premier/GCDB) |  Road - Secondary |
|  Sections - Rockies (Premier/GCDB) |  Road - Interstates |
|  Rivers |  Road - Trails |
|  Lakes |  Road - Interchanges |

0 1,000 2,000 4,000 Feet