Well Name: RWF 311-32
Surface Location: RWF 11-32 Pad
North American Datum 1983 , US State Plane 1983. Colorado Central Zone
Ground Elevation: 5539.00

+N/-S	+E/-W	Northing	Easting	Latittude	Longitude	Slot
0.00	0.00	1610861.00	2318243.60	39.48570	-107.91579	A7

KELLY BUSHING @ 5561.00usft (Cyclone 17 (22' RKB) kjs)

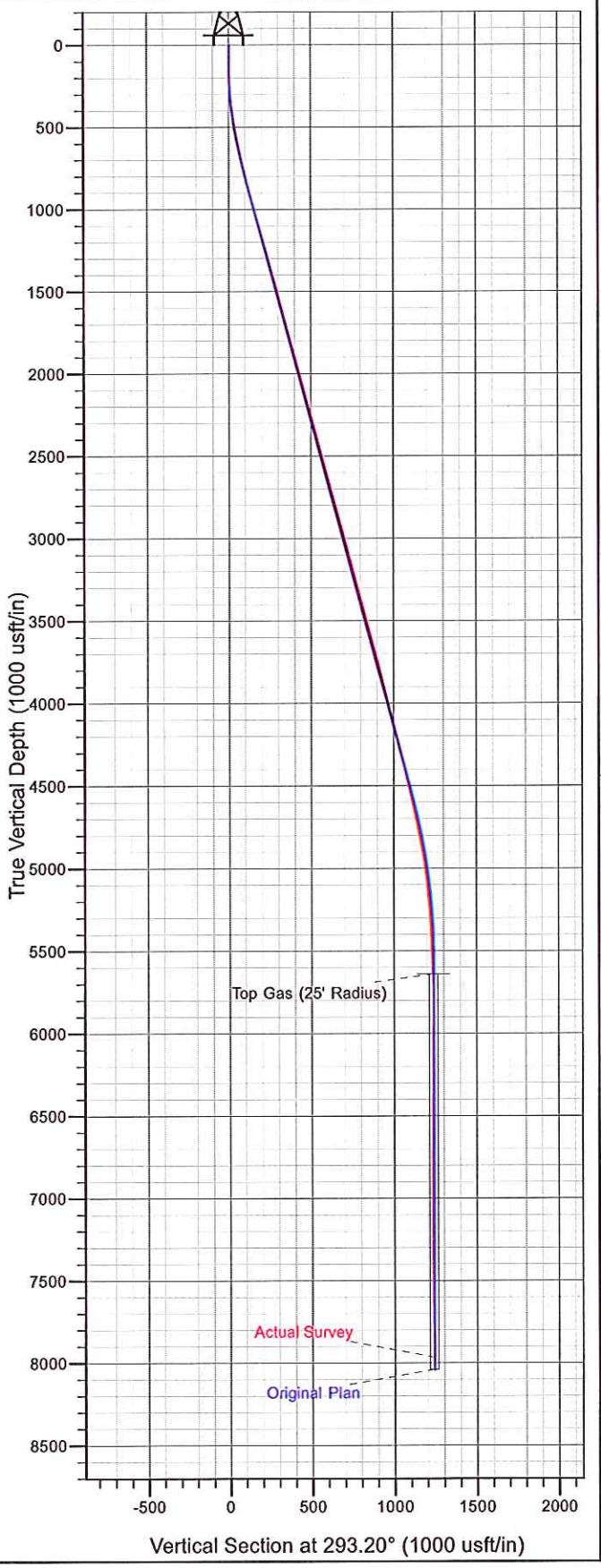

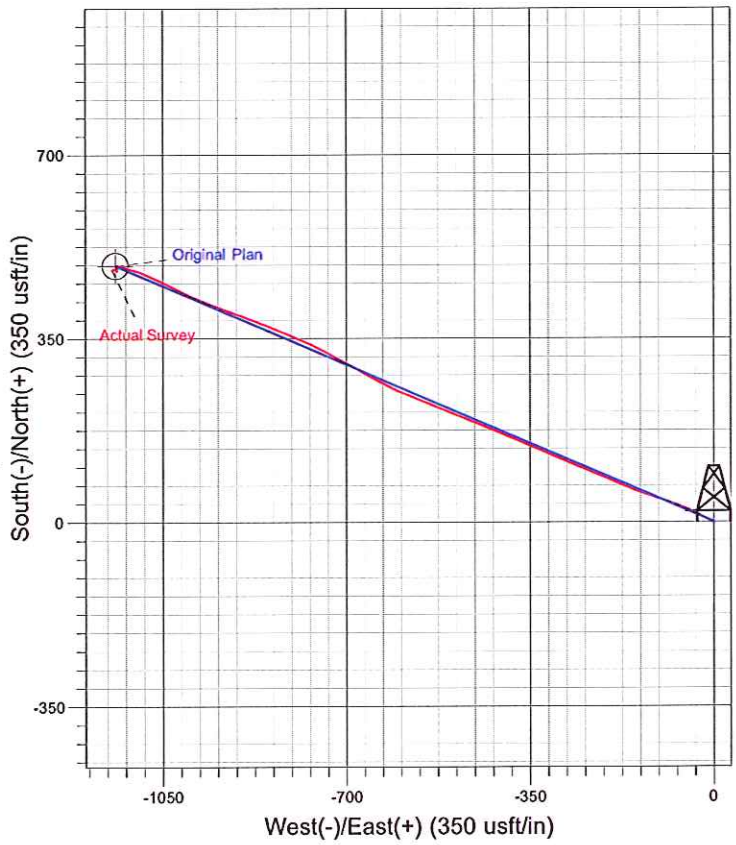

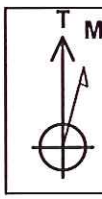

Azimuths to True North
Magnetic North: 10.24°

Magnetic Field
Strength: 52201.2snT
Dip Angle: 65.73°
Date: 1/8/2012
Model: IGRF2010