Company	WPX ENERGY
Well	KP 314-18
Field	KOKOPELLI
County	GARFIELD
State	CO.

LONE WOLF
Wireline, Inc

CEMENT BOND LOG
GAMMA RAY
CCL

Company	WPX ENERGY
Well	KP 314-18
Field	KOKOPELLI
County	GARFIELD
State	CO.

Location:

API # :

SHL 725' FSL & 1960' FEL
B858' FSL & 614' FWL
SEC 18 TWP 6S RGE 91W

Other Services
NONE

Permanent Datum GROUND LEVEL Elevation 5918'
Log Measured From KB
Drilling Measured From KB

Elevation
K.B. 5944
D.F.
G.L. 5918'

Date	30-AUG-2012		
Run Number	ONE		
Depth Driller	N/A		
Depth Logger	4560'		
Bottom Logged Interval	4560'		
Top Log Interval	2550'		
Open Hole Size	N/A		
Type Fluid	WATER		
Density / Viscosity	N/A		
Max. Recorded Temp.	N/A		
Estimated Cement Top			
Time Well Ready	ROA		
Time Logger on Bottom	930		
Equipment Number	126		
Location	GRAND JCT.		
Recorded By	HOPSON		
Witnessed By	MR. K HOFLAND		

Borehole Record				Tubing Record			
Run Number	Bit	From	To	Size	Weight	From	To

Casing Record	Size	Wgt/Ft	Top	Bottom
Surface String				
Prot. String				
Production String				
Liner				

<<< Fold Here >>>

All interpretations are opinions based on inferences from electrical or other measurements and we cannot and do not guarantee the accuracy or correctness of any interpretation, and we shall not, except in the case of gross or willful negligence on our part, be liable or responsible for any loss, costs, damages, or expenses incurred or sustained by anyone resulting from any interpretation made by any of our officers, agents or employees. These interpretations are also subject to our general terms and conditions set out in our current Price Schedule.

Comments

LOG CORRELATED TO BAKER CBL DATED 09-JULY-2012

Sensor	Offset (ft)	Schematic	Description	Len (ft)	OD (in)	Wt (lb)
		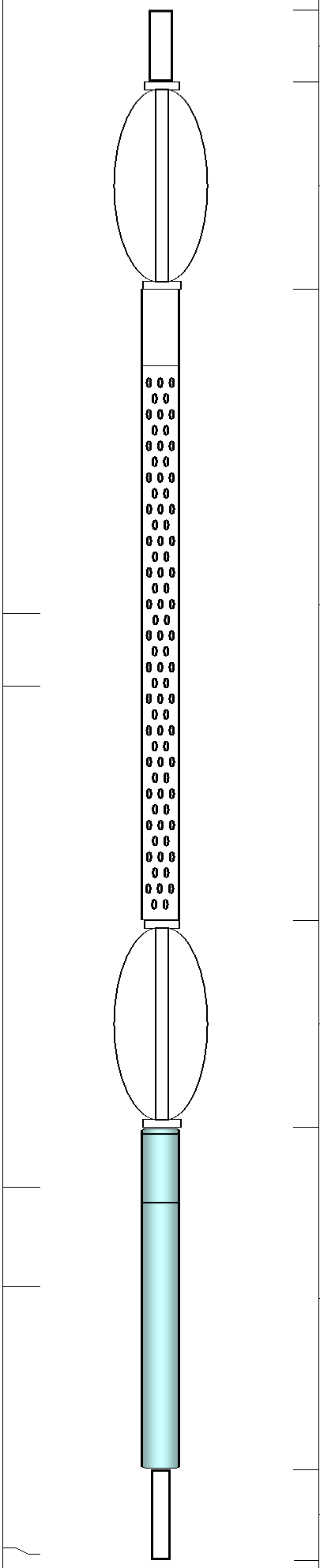	None	1.00	1.69	10.00
			Probe	2.86	2.75	40.00
WVF3	13.11		CBL-Probe275Digital (5.5dig040201) Digital 3' 5' CBL Move voltage to +/- 150 for cal mode	8.75	2.75	92.00
WVF5	12.11					
			Probe	2.86	2.75	40.00
CCL	5.17					
GR	3.79		GR-Probe275dig (pr050806) Probe Digital Gamma CCL	4.75	2.75	57.00
TEMP	0.08		TEMP-1.375TEMP (060110) Temperature Tool	1.25	1.38	30.00

Dataset:	kp314-18cbl.db: field/well/run1/pass4
Total Length:	21.47 ft
Total Weight:	269.00 lb
O.D.	2.75 in

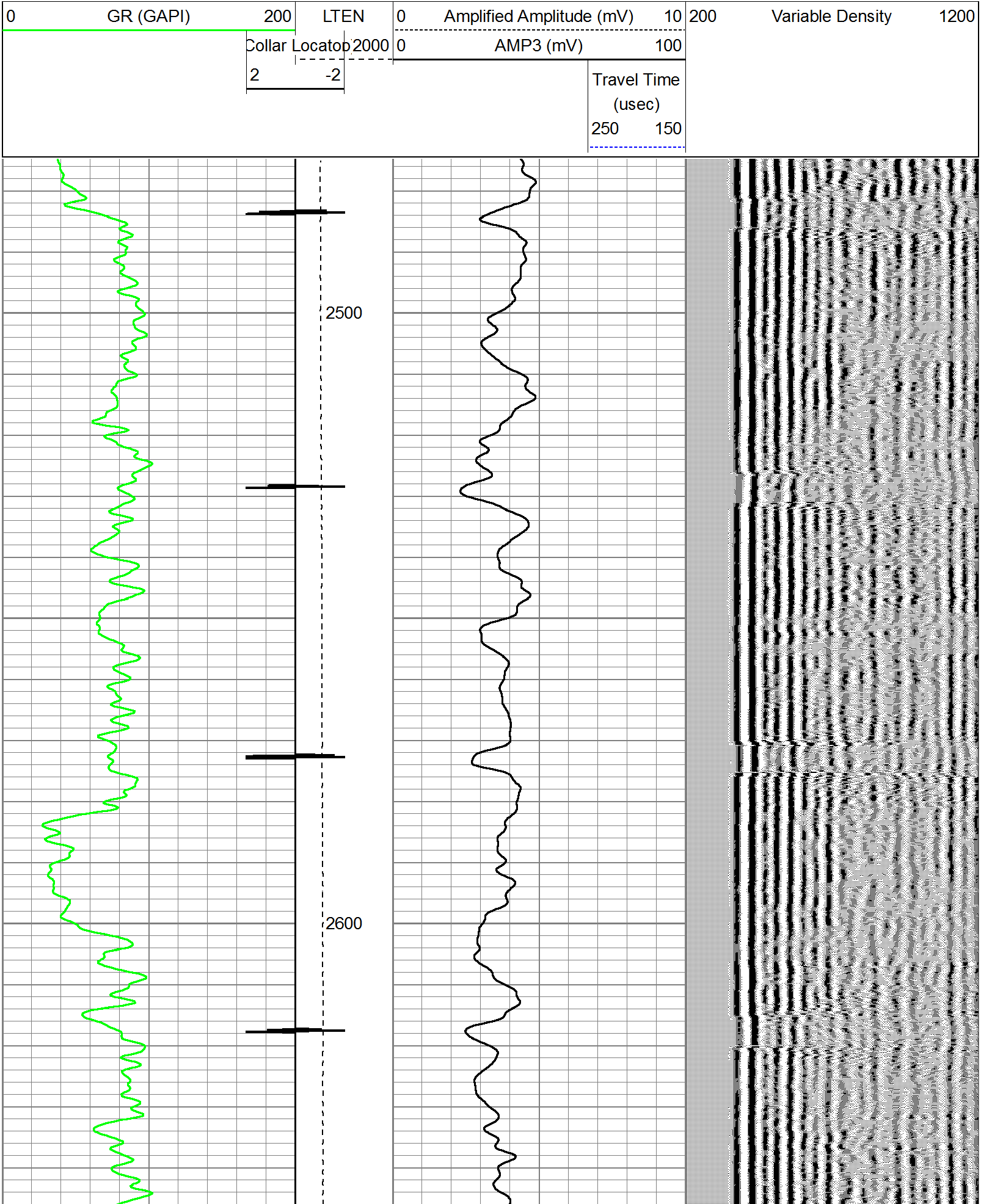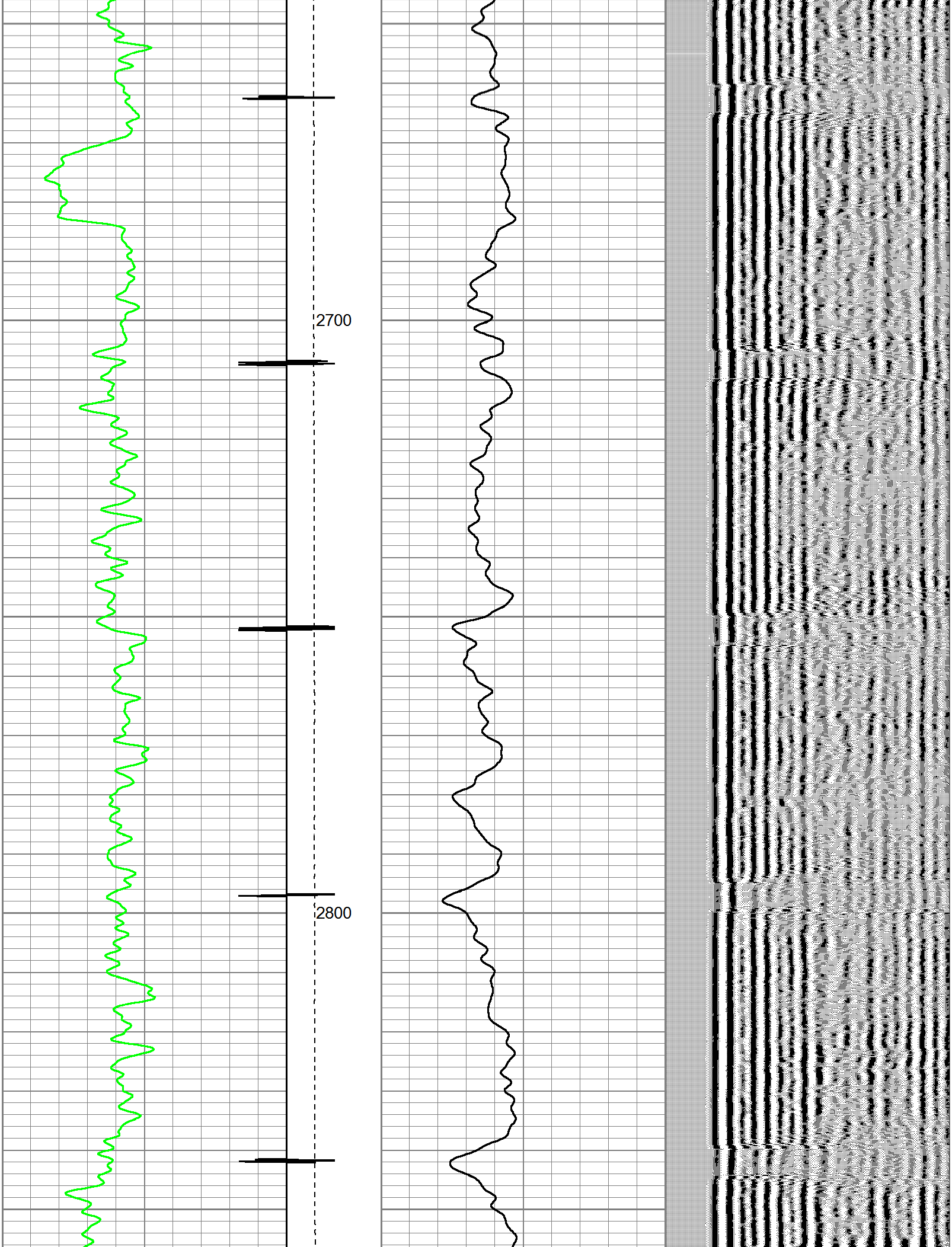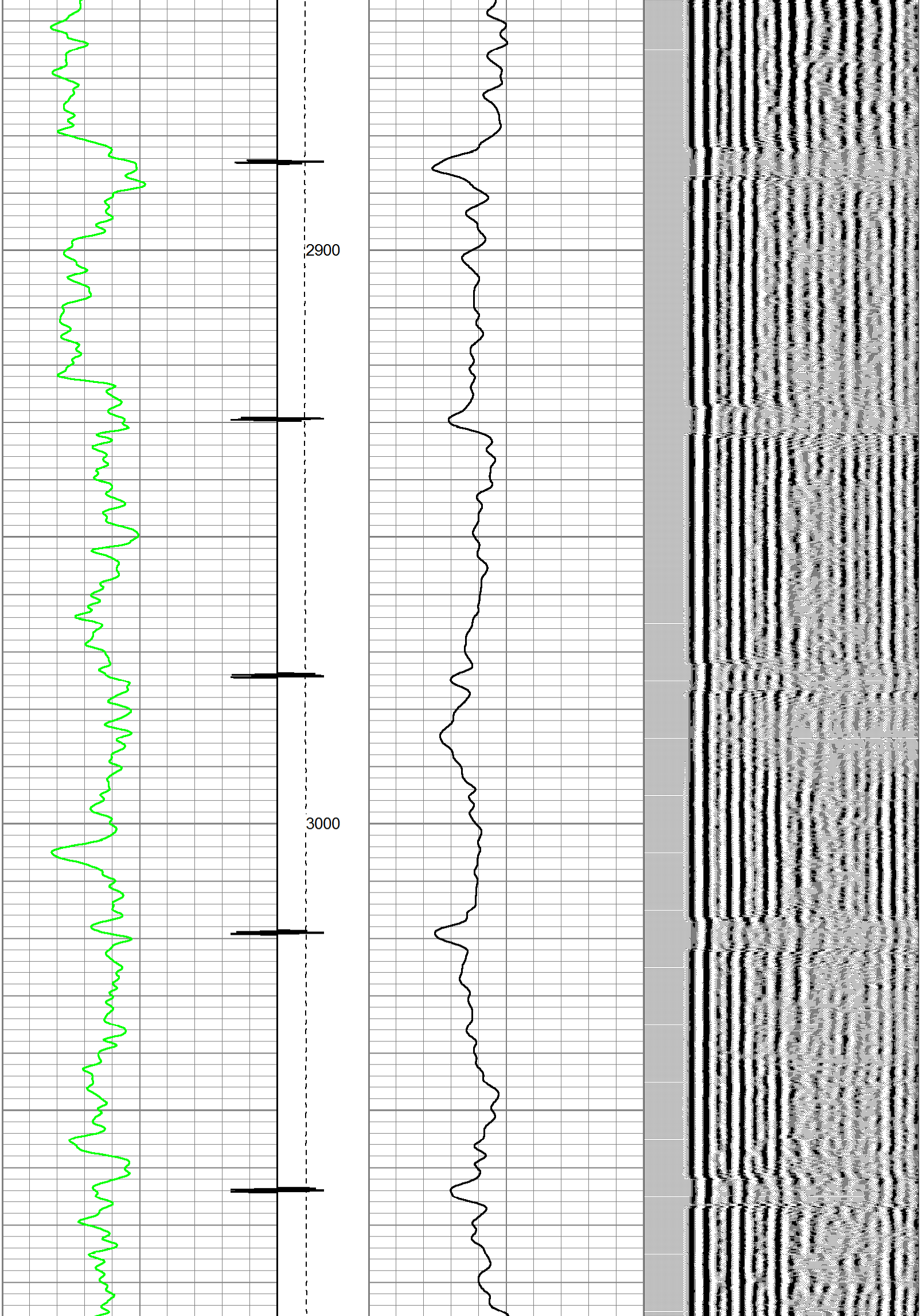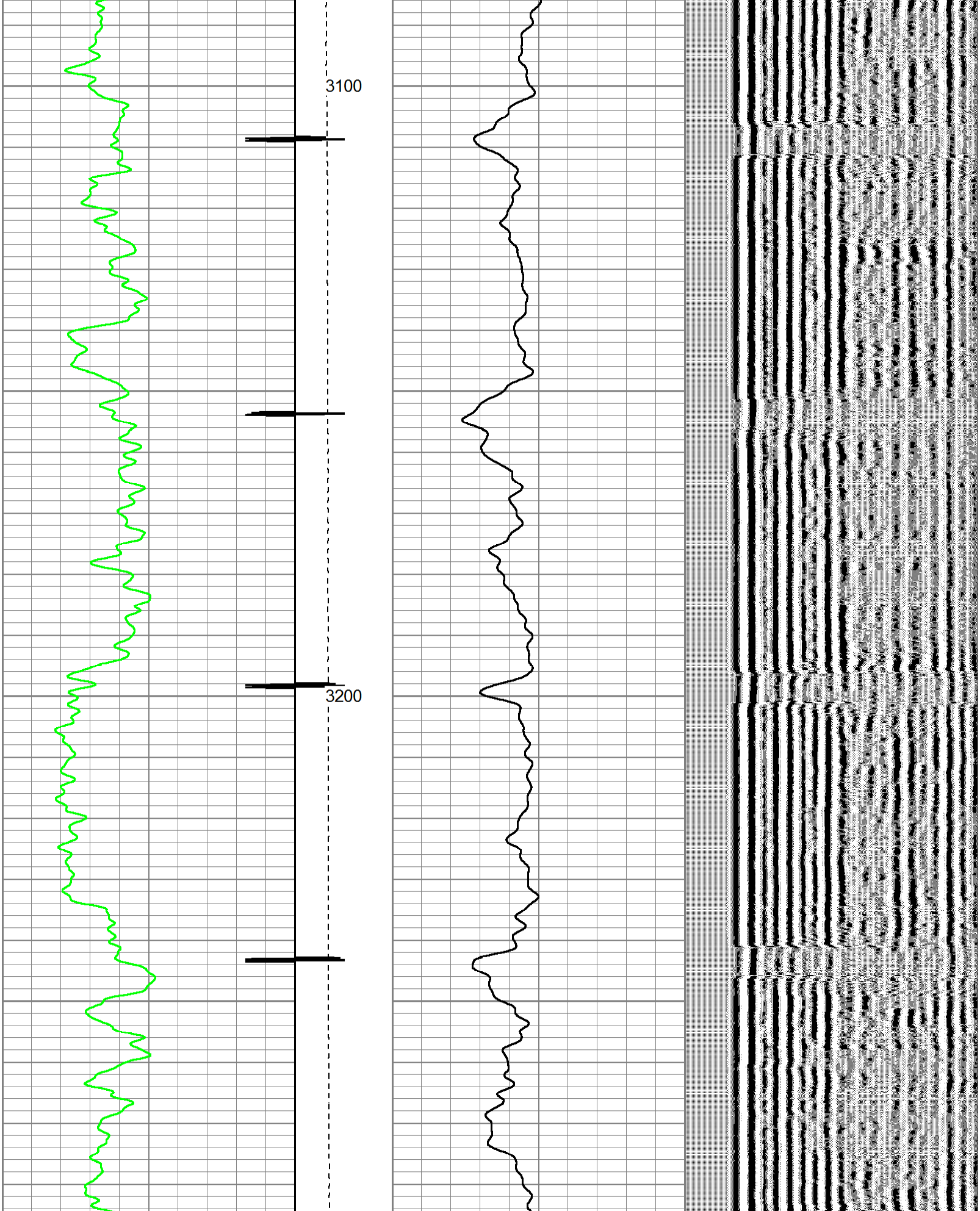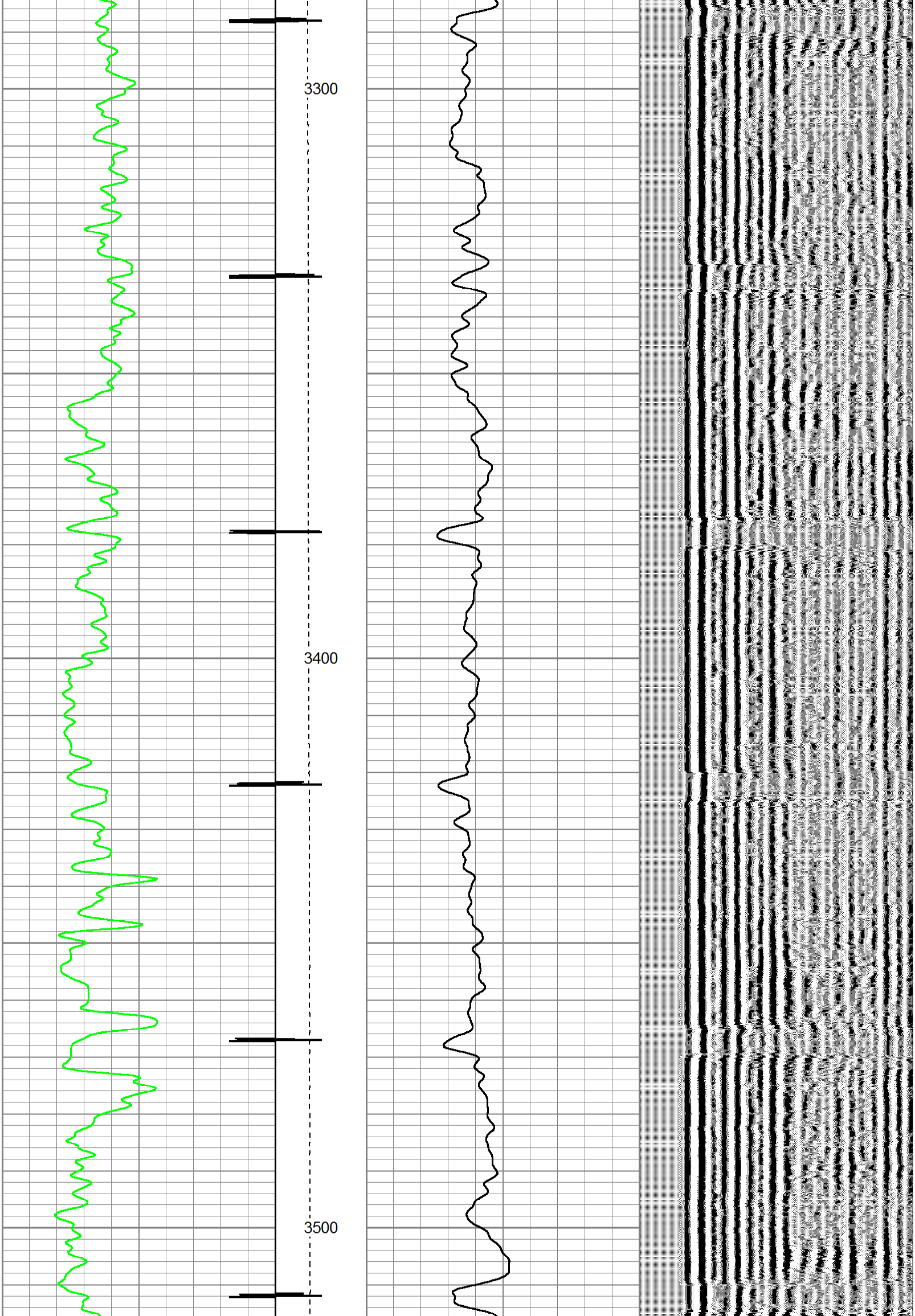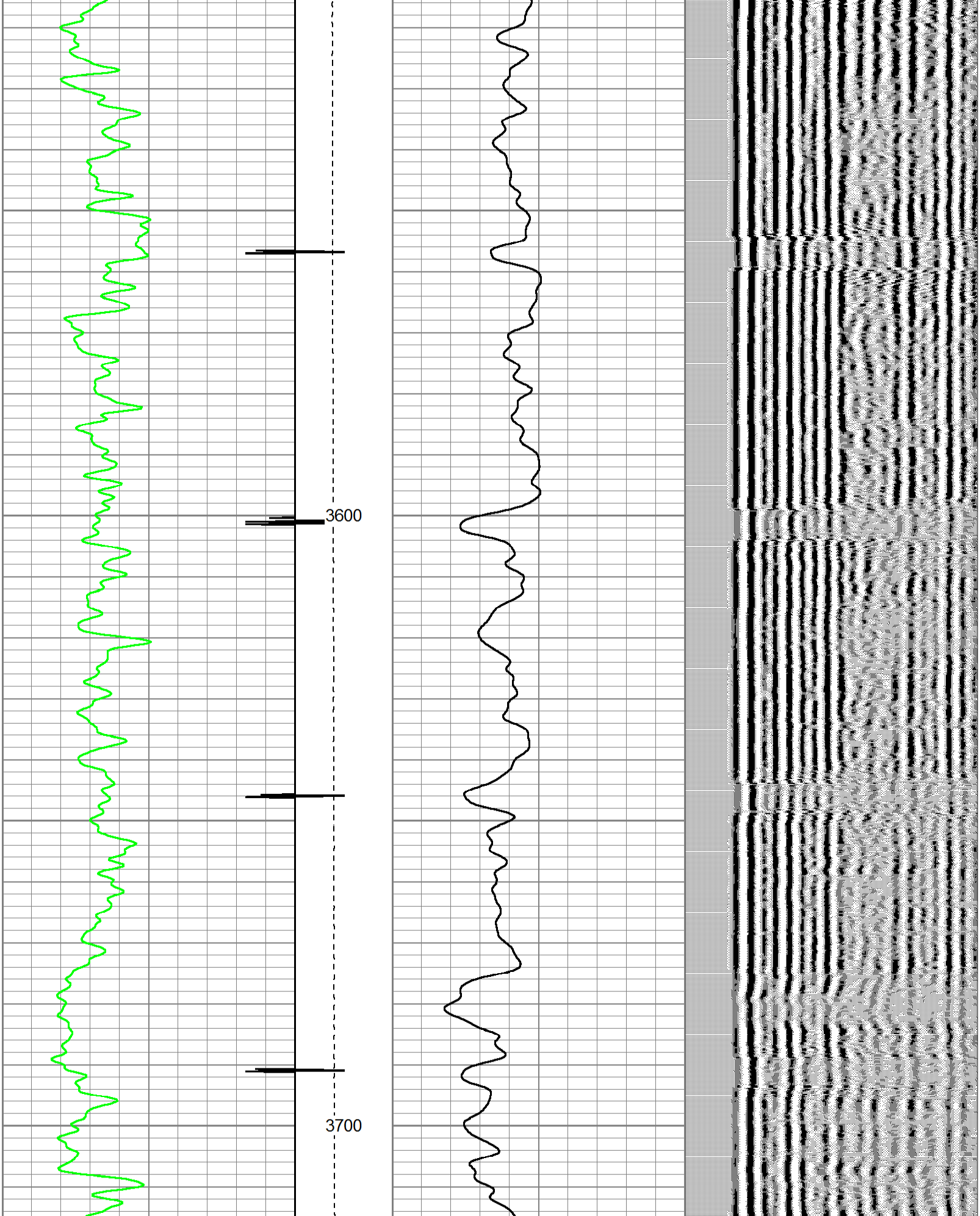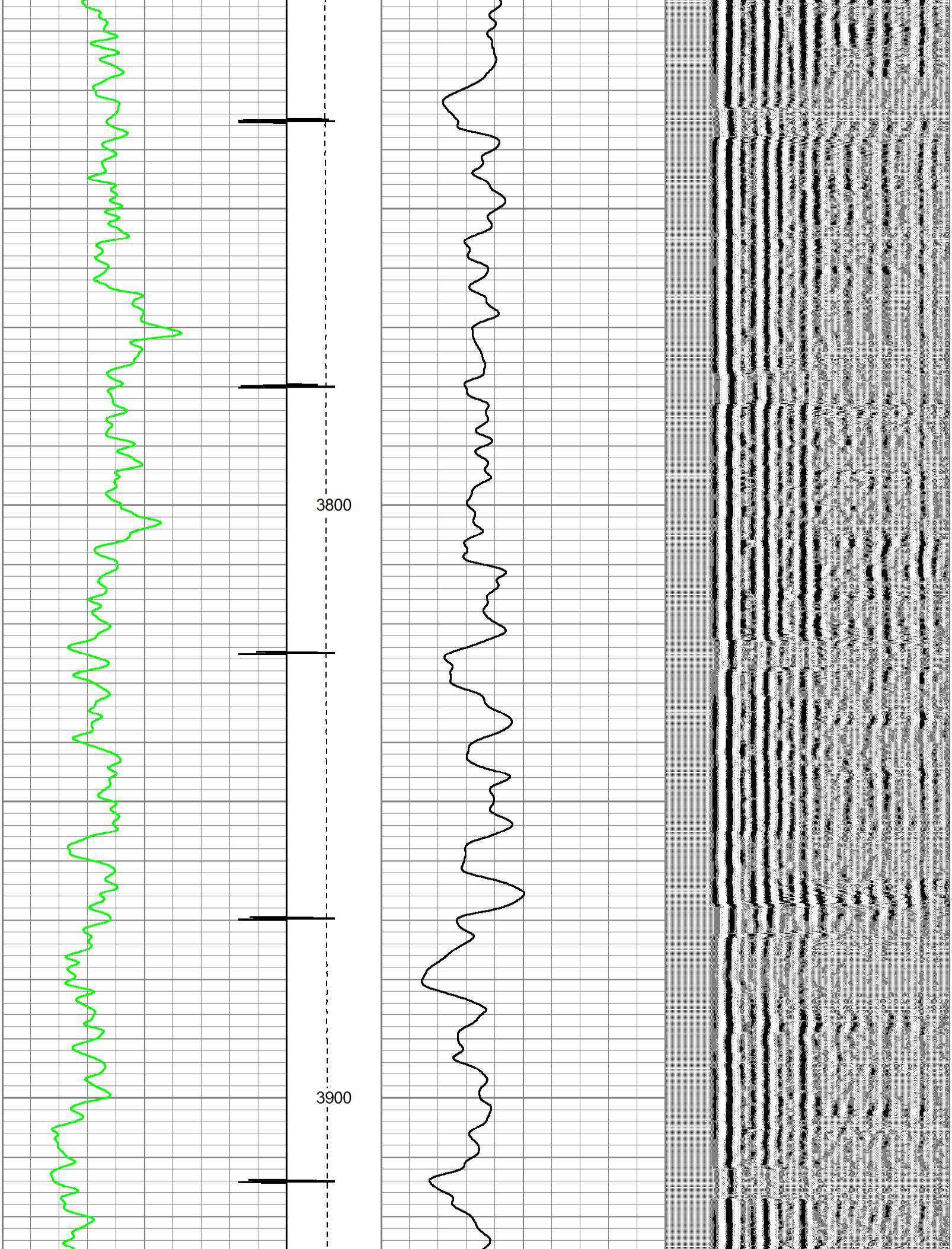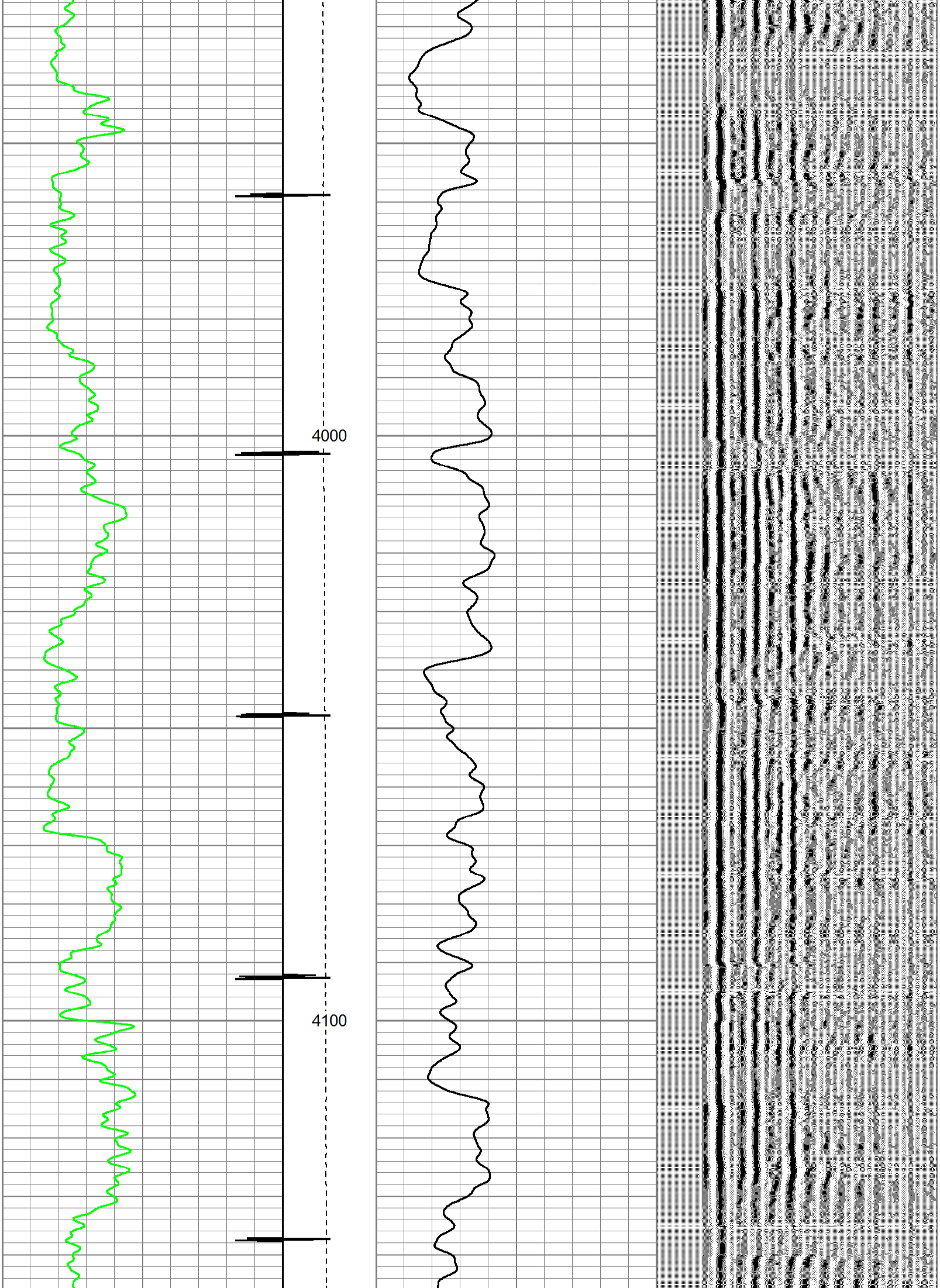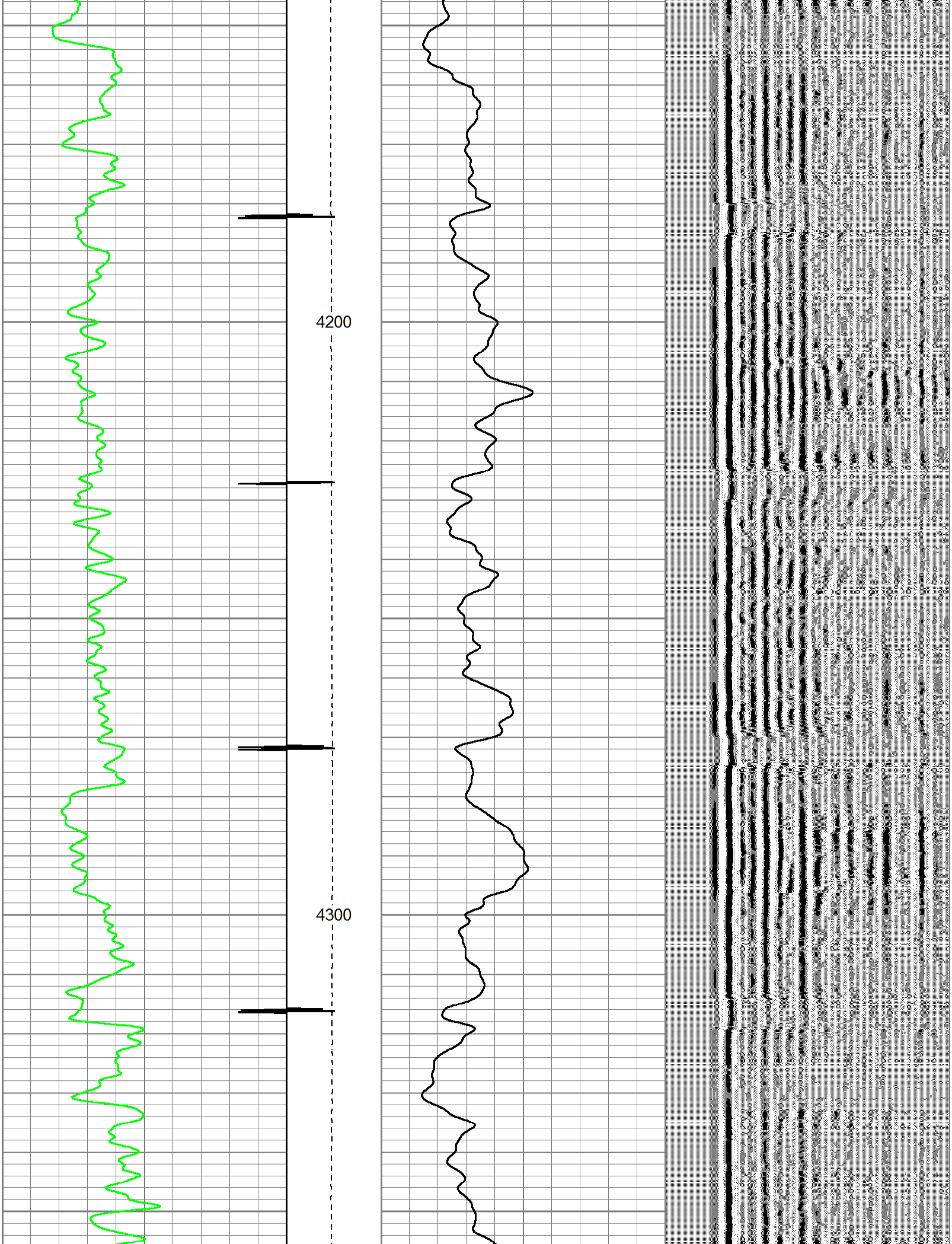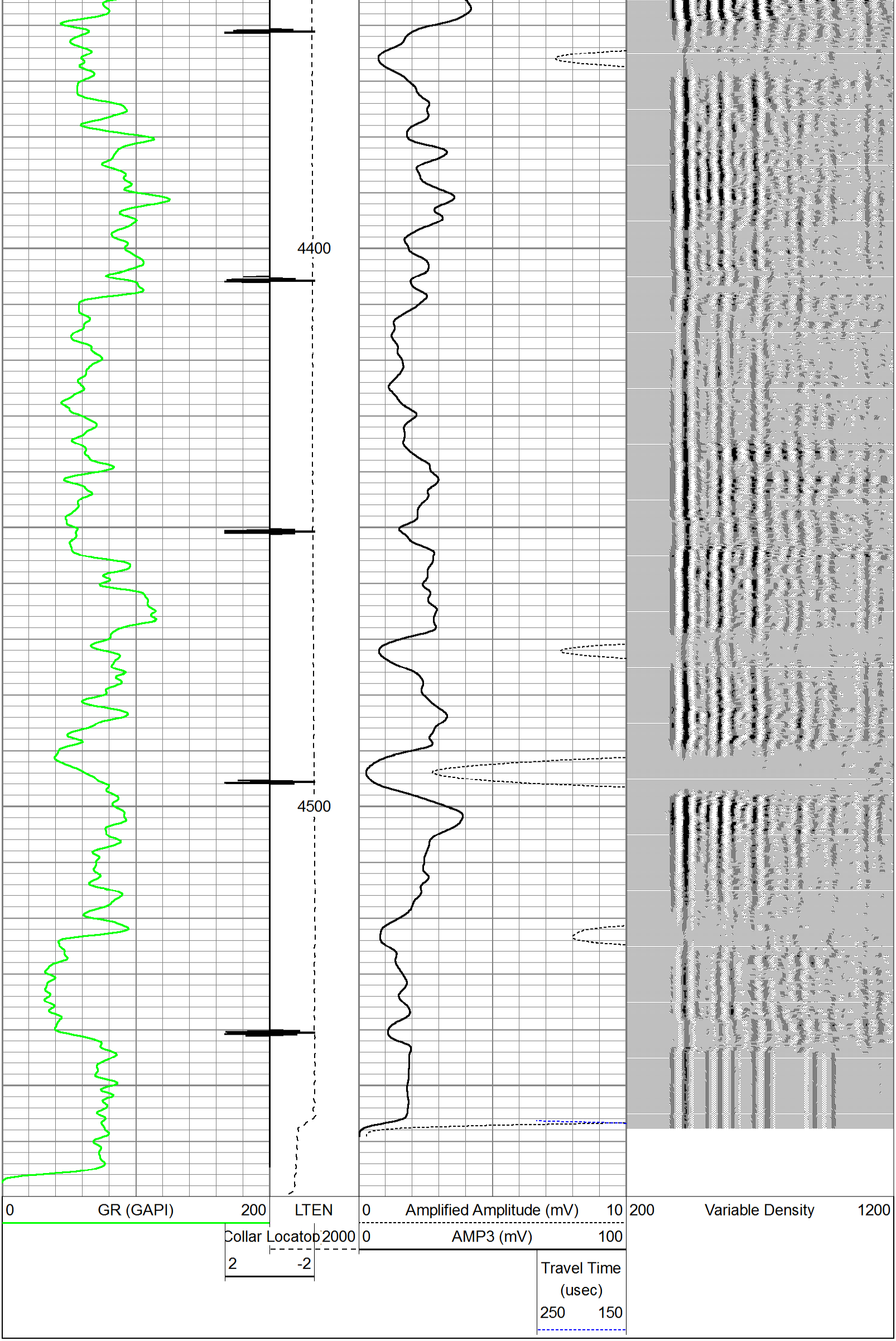Database File:	kp314-18cbl.db
Dataset Pathname:	pass4
Presentation Format:	_cbldig
Dataset Creation:	Thu Aug 30 09:31:27 2012 by Log SCH 120430
Charted by:	Depth in Feet scaled 1:240