



February 16, 2012

CERTIFIED MAIL

Alvin Dechant
11521 County Road 49
Hudson, CO 80642

Re: Notice of Intent to Conduct Surface Operations (Facilities)
DECHANT 16C-1HZ DECHANT 37N-E36HZ DECHANT 38N-1HZ
Township 3N, Range 65W, Section 36: NENE
Weld County, Colorado

Alvin Dechant:

The Colorado Oil and Gas Conservation Commission ("COGCC") has adopted guidelines and procedures regarding oil and gas activities affecting the surface. These rules stipulate that an affected surface owner must be given advance notice in writing by an operator at least thirty (30) days prior to drilling an oil and gas well.

Kerr-McGee Oil and Gas Onshore LP ("KMG") intends to begin operations to drill the above captioned oil and gas well(s) upon approval of title, receipt of permits from the COGCC prior to November 30, 2012. As the surface owner, it is your responsibility to notify the tenant farmer, if applicable, of this proposed operation.

A site diagram of the proposed location of the well and any associated roads and production facilities is enclosed. Should you have any questions and/or concerns, please contact me at (303) 655-4350 or my cell at (970) 590-6249.

Very truly yours,
KERR-McGEE OIL AND GAS ONSHORE LP

A handwritten signature in black ink, appearing to read 'D Bell', written over a horizontal line.

David Bell
Landman

I/we waive the 30 day notice referenced above and approve of the operations commencing upon KMG's receipt of the drilling permit.

:cl
Enclosure



February 16, 2012

CERTIFIED MAIL

Alvin Dechant
11521 County Road 49
Hudson, CO 80642

Re: Notice of Intent to Conduct Surface Operations (Facilities)
DECHANT 16C-1HZ DECHANT 37N-E36HZ DECHANT 38N-1HZ
Township 3N, Range 65W, Section 36: NENE
Weld County, Colorado

Alvin Dechant:

The Colorado Oil and Gas Conservation Commission ("COGCC") has adopted guidelines and procedures regarding oil and gas activities affecting the surface. These rules stipulate that an affected surface owner must be given advance notice in writing by an operator at least thirty (30) days prior to drilling an oil and gas well.

Kerr-McGee Oil and Gas Onshore LP ("KMG") intends to begin operations to drill the above captioned oil and gas well(s) upon approval of title, receipt of permits from the COGCC prior to November 30, 2012. As the surface owner, it is your responsibility to notify the tenant farmer, if applicable, of this proposed operation.

A site diagram of the proposed location of the well and any associated roads and production facilities is enclosed. Should you have any questions and/or concerns, please contact me at (303) 655-4350 or my cell at (970) 590-6249.

Very truly yours,
KERR-McGEE OIL AND GAS ONSHORE LP

David Bell
Landman

I/we waive the 30 day notice referenced above and approve of the operations commencing upon KMG's receipt of the drilling permit.












:cl


Enclosure



This aerial photo and all notations and depictions thereon is provided as a courtesy and is intended to be used for general reference purposes only. Kerr-McGee/Anadarko expressly disclaims any and all representations or warranties regarding the accuracy or the completeness of the information appearing on this aerial photo and any reliance on it for any purpose whatsoever is at the sole risk of the party so relying.



-  Access Road
-  KMG Gathering Line
-  Duke Pipeline
-  RGSi Pipeline
-  Proposed Flowline
-  Legal Drilling Window
-  Exist Battery Location
-  New Battery Location
-  Proposed Wellhead
-  Bottomhole Location
-  Potential Drill Sites

| | | |
|---------------------------------------------------------------------------------------|-----------------------------|--------------------------------|
|  | | |
| Access Map Sec. 36-3N-65W Weld County, CO | | |
| Author: Teddy Ruampant | Edited By: Travis J Book | Last Edited: 1/11/12 |



Date Produced: 02/27/2012

ANADARKO PETROLEUM CORPORATION

The following is the delivery information for Certified Mail™ item number 7199 9991 7030 2538 4765. Our records indicate that this item was delivered on 02/21/2012 at 03:01 p.m. in HUDSON, CO, 80642. The scanned image of the recipient information is provided below.

Signature of Recipient: *Alvin Dechant Jr*

Alvin Dechant Jr

Address of Recipient: *11521 WCR49*

Thank you for selecting the Postal Service for your mailing needs. If you require additional assistance, please contact your local post office or Postal Service representative.

Sincerely,

United States Postal Service

The customer reference number shown below is not validated or endorsed by the United States Postal Service. It is solely for customer use.

Customer Reference Number: 3171688 48918718e carrender ad