



Bill Barrett Corporation

October 12, 2012

Colorado Oil and Gas Conservation Commission
The Chancery Building
1120 Lincoln Street, Suite 801
Denver, CO 80203

Attn: Mr. Matt Lepore, Director

RE: Well: Greasewood 4-8H
Niobrara New Drill
Township 6 North, Range 61 West, 6th P.M.
Section 8: ALL (640 acres more or less)
SHL: SE/4SW/4
Weld County, Colorado

Mr. Lepore,

Bill Barrett Corporation ("BBC") is planning to drill the captioned boundary well in accordance with the provisions of COGCC 318A.e.

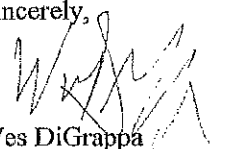
BBC's proposed wellbore spacing unit consists of the NE/4, SE/4, SW/4 and the NW/4 of Section 8, T6N, R61W, creating a 640 acre spacing unit in which we will target the Niobrara formation. In accordance with COGCC Rule 318A.e.(6), all of the owners have been notified about the Governmental Section Temporary Drilling and Spacing Unit for the subject well.

Enclosed are copies of the following documents to assist you in your review and approval of BBC's proposed APD for the captioned well.

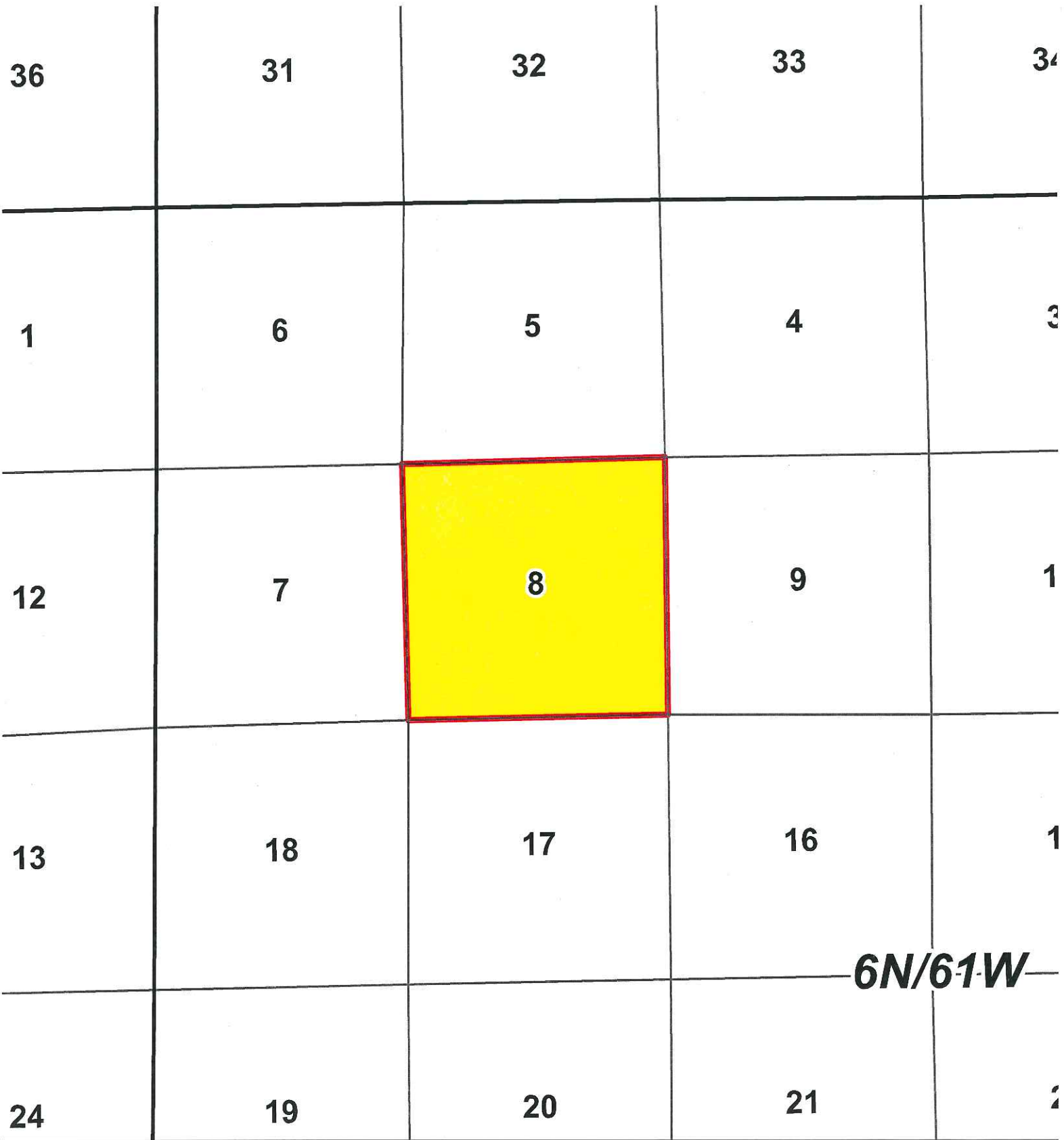
- Plat illustrating the proposed wellbore spacing unit on existing location plat.

Thank you for your attention to the enclosed. BBC respectfully requests that the COGCC review the enclosed information and approve the Application for Permit to Drill the captioned well.

Sincerely,


Wes DiGrappa
Land Assistant

1099 18TH STREET
SUITE 2300
DENVER, CO 80202




Bill Barrett Corporation

Legend



Wellbore Spacing Unit Outline



0 0.5 1 Miles

Wellbore Spacing Unit Map

09/27/2012

Greasewood 4-8H

6N-61W, Sec. 8: All

640 Acres more or less