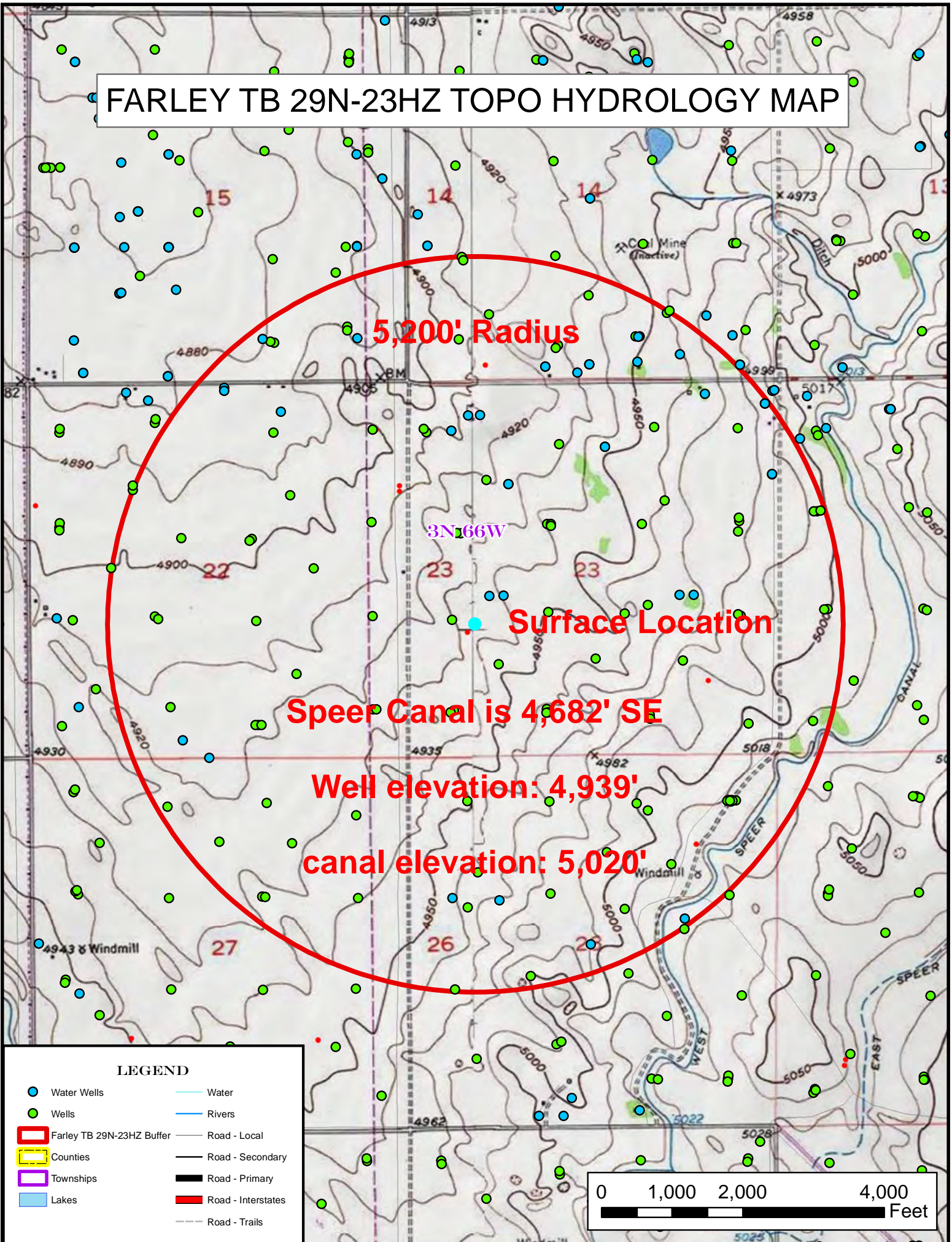


FARLEY TB 29N-23HZ TOPO HYDROLOGY MAP



5,200' Radius

Surface Location

Speer Canal is 4,682' SE

Well elevation: 4,939'

canal elevation: 5,020'

3N166W

23














22

27

26

25

LEGEND

- | | |
|-------------------------------------------------------------------------------------------------------------|--------------------------------------------------------------------------------------------------------|
|  Water Wells |  Water |
|  Wells |  Rivers |
|  Farley TB 29N-23HZ Buffer |  Road - Local |
|  Counties |  Road - Secondary |
|  Townships |  Road - Primary |
|  Lakes |  Road - Interstates |
| |  Road - Trails |

