








**Nearest Permitted Water Well 7120 Feet North
Static water level 56 Feet**

Nearest Surface Water 625 Feet Northwest

1000'

Legend

-  Permitted Water Wells
-  Rivers and Streams NHD
-  O31E Well Pad Buffer
-  O31E Well Pad
-  317B 300' Buffer
-  317B 500' Buffer
-  317B 2640' Buffer

Hydrology Map K31E Well Pad

SW 1/4 SE 1/4 of Section 31 T7S, R92W, 6th P.M.
Garfield County, CO

