



RECEIVED 6/5/2012

SUNDRY NOTICE

Submit original plus one copy. This form is to be used for general, technical and environmental sundry information. For proposed or completed operations, describe in full on Technical Information Page (Page 2 of this form.) Identify well or other facility by API Number or by OGCC Facility ID. Operator shall send an informational copy of all sundry notices for wells located in High Density Areas to the Local Government Designee (Rule 603b.)

1. OGCC Operator Number: 27742
2. Name of Operator: EOG Resources, Inc.
3. Address: 600 17th Street, Suite 1000N
4. Contact Name: Jennifer Yu
5. API Number: 05-
6. Well/Facility Name: See Attached List
7. Well/Facility Number: See Attached List
8. Location (Qtr/Qtr, Sec, Twp, Rng, Meridian):
9. County: Weld County
10. Field Name: Wildcat
11. Federal, Indian or State Lease Number: Fee & State

General Notice

CHANGE OF LOCATION: Attach New Survey Plat (a change of surface qtr/qtr is substantive and requires a new permit)
CHANGE SPACING UNIT
CHANGE OF OPERATOR (prior to drilling):
CHANGE WELL NAME
ABANDONED LOCATION:
NOTICE OF CONTINUED SHUT IN STATUS
RECLAMATION: Attach technical page describing final reclamation procedures per Rule 1004.

Technical Engineering/Environmental Notice

Notice of Intent
Report of Work Done
Intent to Recomplete (submit form 2)
Request to Vent or Flare
E&P Waste Disposal
Change Drilling Plans
Repair Well
Beneficial Reuse of E&P Waste
Gross Interval Changed?
Rule 502 variance requested
Status Update/Change of Remediation Plans
Casing/Cementing Program Change
Other: Cancel Flare Pit Permits for Spills and Releases

I hereby certify that the statements made in this form are, to the best of my knowledge, true, correct and complete.

Signed: Jennifer Yu Date: 06/05/2012 Email: jennifer\_yu@eogresources.com
Print Name: Jennifer Yu Title: Regulatory Administrator

COGCC Approved: Richard Allison Title: OGCC SPECIALIST Date: 9/21/2012

CONDITIONS OF APPROVAL, IF ANY:

TECHNICAL INFORMATION PAGE



FOR OGCC USE ONLY

1. OGCC Operator Number: <u>27742</u>	API Number: _____
2. Name of Operator: <u>EOG Resources, Inc.</u>	OGCC Facility ID # <u>See Attached</u>
3. Well/Facility Name: <u>See Attached</u>	Well/Facility Number: _____
4. Location (QtrQtr, Sec, Twp, Rng, Meridian): _____	

This form is to be completed whenever a Sundry Notice is submitted requiring detailed report of work to be performed or completed. This form shall be transmitted within 30 days of work completed as a "subsequent" report and must accompany Form 4, page 1.

5. **DESCRIBE PROPOSED OR COMPLETED OPERATIONS**

EOG Resources, Inc. (EOG) requests authorization to close the flare pits for the wells in the attached list. Flare pits were not constructed for the wells drilled. Flare stacks are being used.

Search Results - 33 record(s) returned.









Facility Type	Facility ID/ API	Facility Name/ Number	Operator Name/ Number	Status	Field Name/ Number	Location	Related Facilities
<u>PIT</u>	418680	OLIVE 01-16H	EOG RESOURCES INC 27742		WILDCAT 99999	WELD 123 NWNW 16 11N 60W 6	
<u>PIT</u>	418676	GARDEN CREEK 03-05H	EOG RESOURCES INC 27742		WILDCAT 99999	WELD 123 SESE 5 11N 62W 6	
<u>PIT</u>	418679	SIMBA 01-06	EOG RESOURCES INC 27742		UNNAMED 85251	WELD 123 NWNE 6 11N 62W 6	
<u>PIT</u>	418539	GARDEN CREEK 05-08H	EOG RESOURCES INC 27742		WILDCAT 99999	WELD 123 NWNW 8 11N 62W 6	
<u>PIT</u>	418729	GARDEN CREEK 06-11H	EOG RESOURCES INC 27742		WILDCAT 99999	WELD 123 SESE 11 11N 62W 6	
<u>PIT</u>	418683	GARDEN CREEK 08-15H	EOG RESOURCES INC 27742		WILDCAT 99999	WELD 123 SESE 15 11N 62W 6	
<u>PIT</u>	418677	GARDEN CREEK 09-16H	EOG RESOURCES INC 27742		WILDCAT 99999	WELD 123 SESE 16 11N 62W 6	
<u>PIT</u>	418730	SHORTHORN 13-33H	EOG RESOURCES INC 27742		WILDCAT 99999	WELD 123 SESE 33 11N 62W 6	
<u>PIT</u>	418537	CRITTER CREEK 01-02H	EOG RESOURCES INC 27742		WILDCAT 99999	WELD 123 NWNE 2 11N 63W 6	
<u>PIT</u>	417282	CRITTER CREEK 02-03H	EOG RESOURCES INC 27742		WILDCAT 99999	WELD 123 SESE 3 11N 63W 6	
<u>PIT</u>	417281	CRITTER CREEK 04-09H	EOG RESOURCES INC 27742	AC	WILDCAT 99999	WELD 123 SESE 9 11N 63W 6	
<u>PIT</u>	418541	CRITTER CREEK 05-10H	EOG RESOURCES INC 27742		WILDCAT 99999	WELD 123 SESE 10 11N 63W 6	

Sold to Noble Energy in 2010

Not Drilled

Not Drilled

<u>PIT</u>	418542	CRITTER CREEK 06-12H	EOG RESOURCES INC 27742		UNNAMED 85251	WELD 123 NWNW 12 11N 63W 6	
<u>PIT</u>	418688	CRITTER CREEK 07-13H	EOG RESOURCES INC 27742		HEREFORD 34200	WELD 123 NWNW 13 11N 63W 6	
<u>PIT</u>	418687	CRITTER CREEK 09-15H	EOG RESOURCES INC 27742		UNNAMED 85251	WELD 123 SESE 15 11N 63W 6	
<u>PIT</u>	417049	RED POLL 10-16H	EOG RESOURCES INC 27742	AC	WILDCAT 99999	WELD 123 SESE 16 11N 63W 6	
<u>PIT</u>	418689	CRITTER CREEK 13-17H	EOG RESOURCES INC 27742		HEREFORD 34200	WELD 123 SESE 17 11N 63W 6	
<u>PIT</u>	418540	CRITTER CREEK 16-20H	EOG RESOURCES INC 27742		WILDCAT 99999	WELD 123 NWNW 20 11N 63W 6	
<u>PIT</u>	418682	CRITTER CREEK 17-21H	EOG RESOURCES INC 27742		WILDCAT 99999	WELD 123 SESE 21 11N 63W 6	
<u>PIT</u>	418538	CRITTER CREEK 18-22H	EOG RESOURCES INC 27742		WILDCAT 99999	WELD 123 NWNW 22 11N 63W 6	
<u>PIT</u>	418686	CRITTER CREEK 19-23H	EOG RESOURCES INC 27742		WILDCAT 99999	WELD 123 NWNW 23 11N 63W 6	
<u>PIT</u>	418792	JERSEY 12-25H	EOG RESOURCES INC 27742		UNNAMED 85251	WELD 123 NWNW 25 11N 63W 6	
<u>PIT</u>	418681	CRITTER CREEK 22-27H	EOG RESOURCES INC 27742		WILDCAT 99999	WELD 123 NWNW 27 11N 63W 6	
<u>PIT</u>	418731	HOLSTEIN 11-28H	EOG RESOURCES INC 27742		WILDCAT 99999	WELD 123 SESE 28 11N 63W 6	
<u>PIT</u>	418678	RANDALL CREEK 01-28H	EOG RESOURCES INC 27742		HEREFORD 34200	WELD 123 SWSE 28 12N 62W 6	

<u>PIT</u>	415393	ELMER 8-31H FLARE PIT	EOG RESOURCES INC 27742		UNNAMED 85251	WELD 123 SWSE 31 12N 62W 6	
<u>PIT</u>	418732	RANDALL CREEK 04-32H	EOG RESOURCES INC 27742		WILDCAT 99999	WELD 123 NENE 32 12N 62W 6	
<u>PIT</u>	418690	FOX CREEK 02-25H	EOG RESOURCES INC 27742		WILDCAT 99999	WELD 123 SESE 25 12N 63W 6	
<u>PIT</u>	418685	FOX CREEK 03-26H	EOG RESOURCES INC 27742		WILDCAT 99999	WELD 123 SESE 26 12N 63W 6	
<u>PIT</u>	418684	FOX CREEK 4-27H	EOG RESOURCES INC 27742			WELD 123 SESE 27 12N 63W 6	
<u>PIT</u>	418675	FOX CREEK 06-33H	EOG RESOURCES INC 27742		WILDCAT 99999	WELD 123 NWNW 33 12N 63W 6	
<u>PIT</u>	415392	ELSIE 7-34H FLARE PIT	EOG RESOURCES INC 27742		UNNAMED 85251	WELD 123 SESE 34 12N 63W 6	
<u>PIT</u>	415391	LONGHORN 3-36H	EOG RESOURCES INC 27742		HEREFORD 34200	WELD 123 SESW 36 12N 63W 6	

Not Drilled