

ConocoPhillips Company
STATE OF COLORADO #36 VERTICAL
LOCATED IN ADAMS COUNTY, COLORADO
SECTION 36, T3S, R64W, 6th P.M.




PHOTO: VIEW FROM CORNER #5 TO LOCATION STAKE

CAMERA ANGLE: EASTERLY




PHOTO: VIEW OF PROPOSED ACCESS

CAMERA ANGLE: SOUTHERLY



**U
E
L
S**

Uintah Engineering & Land Surveying
85 South 200 East Vernal, Utah 84078
(435) 789-1017 * FAX (435) 789-1813

LOCATION PHOTOS

06 | 21 | 12
MONTH | DAY | YEAR

PHOTO

P1

TAKEN BY: J.H.

DRAWN BY: A.T.

REVISED: 00-00-00

ConocoPhillips Company
STATE OF COLORADO #36 VERTICAL
LOCATED IN ADAMS COUNTY, COLORADO
SECTION 36, T3S, R64W, 6th P.M.




PHOTO: VIEW OF LOCATION STAKE

CAMERA ANGLE: NORTHERLY



PHOTO: VIEW OF LOCATION STAKE

CAMERA ANGLE: EASTERLY



**U
E
L
S**

Uintah Engineering & Land Surveying
85 South 200 East Vernal, Utah 84078
(435) 789-1017 * FAX (435) 789-1813

LOCATION PHOTOS

06 21 12
MONTH DAY YEAR

PHOTO

P2

TAKEN BY: J.H.

DRAWN BY: A.T.

REVISED: 00-00-00

ConocoPhillips Company
STATE OF COLORADO #36 VERTICAL
LOCATED IN ADAMS COUNTY, COLORADO
SECTION 36, T3S, R64W, 6th P.M.



PHOTO: VIEW OF LOCATION STAKE

CAMERA ANGLE: SOUTHERLY



PHOTO: VIEW OF LOCATION STAKE

CAMERA ANGLE: WESTERLY



UELS

Uintah Engineering & Land Surveying
85 South 200 East Vernal, Utah 84078
(435) 789-1017 * FAX (435) 789-1813

LOCATION PHOTOS

06 **21** **12**
MONTH DAY YEAR

TAKEN BY: J.H.

DRAWN BY: A.T.

REVISED: 00-00-00

PHOTO
P3