


# ConocoPhillips Company

## LOCATION DRAWING FOR

TEBO #3-1H  
SECTION 3, T5S, R64W, 6th P.M.  
599' FNL 400' FEL



T4S  
T5S

1996 2 3/4" Alum. Cap  
Flush With Ground  
Lat: 39.651789°  
Long: 104.537889°

N88°48'43"W - 2638.26' (Meas.)

Section Line

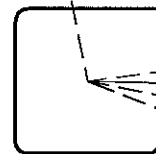
1996 2 3/4" Alum. Cap  
Flush With Ground  
Lat: 39.651642°  
Long: 104.528522°

### LINE TABLE

LINE	DESCRIPTION	DIRECTION	LENGTH
L1	To House	N82°27'E	2643'
L2	To Water Well	S78°55'E	2719'
L3	To Railroad	N11°26'W	7.2 MILES
L4	To Power Line	S68°46'E	370'
L5	To Property Line	S88°35'E	400'
L6	To Manila Road	S88°50'E	372'

STEPHEN D.  
TEBO

Proposed  
Access  
Road



Manila Road =  
N01°24'30"E - 2599.89' (Meas.)

1/16 Section Line

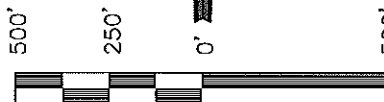
NE 1/4

1/4 Section Line

1/16 Section Line

3

1/4 Section Line



SCALE

DATE: 03-06-12

DRAWN BY: A.W.

2012 UELS Alum. Cap.  
0.3" High,  
LS 28285  
Lat: 39.644508°  
Long: 104.528748°

### PLANT COMMUNITY

- ☐ DISTURBED GRASSLAND
- ☐ NATIVE GRASSLAND
- ☐ SHRUB LAND
- ☐ PLAINS RIPARIAN
- ☐ MOUNTAIN RIPARIAN
- ☐ FOREST LAND
- ☐ WETLANDS AQUATIC
- ☐ ALPINE
- ☐ OTHER (Describe):

### CURRENT LAND USE

- CROP LAND: ☐ IRRIGATED ☐ DRY LAND ☐ IMPROVED PASTURE ☐ HAY MEADOW ☐ CRP
- NON-CROP LAND: ☐ RANGELAND ☐ TIMBER ☐ RECREATIONAL ☐ OTHER (Describe)
- SUBDIVIDED: ☐ INDUSTRIAL ☐ COMMERCIAL ☐ RESIDENTIAL

### FUTURE LAND USE

- CROP LAND: ☐ IRRIGATED ☐ DRY LAND ☐ IMPROVED PASTURE ☐ HAY MEADOW ☐ CRP
- NON-CROP LAND: ☐ RANGELAND ☐ TIMBER ☐ RECREATIONAL ☐ OTHER (Describe)
- SUBDIVIDED: ☐ INDUSTRIAL ☐ COMMERCIAL ☐ RESIDENTIAL

UINTAH ENGINEERING & LAND SURVEYING  
85 So. 200 East \* Vernal, Utah 84078 \* (435) 789-1017