


**PEAKVIEW OPERATING COMPANY, LLC  
ENCE 1H WELL LAYOUT  
SW ¼ SW ¼ SECTION 3,  
T6N, R90W, 6TH P.M.,  
MOFFAT COUNTY, COLORADO**



**NOTES:**

- 1) WELL LOCATED IN THE SW ¼ SW ¼ OF SECTION 3, TOWNSHIP 6 NORTH, RANGE 90 WEST, 6TH P.M., MOFFAT COUNTY, COLORADO. 434.1 FEET FROM SOUTH LINE, 932.9 FEET FROM THE WEST LINE
- 2) PEAKVIEW OPERATING COMPANY, LLC., 216 SIXTEENTH STREET, SUITE 1450, DENVER, CO 80202



**Dowling Land  
Surveyors, LLC**

P.O. Box 954  
Hayden, Colorado 81639  
(970)-276-3613  
dowling@plotz.biz

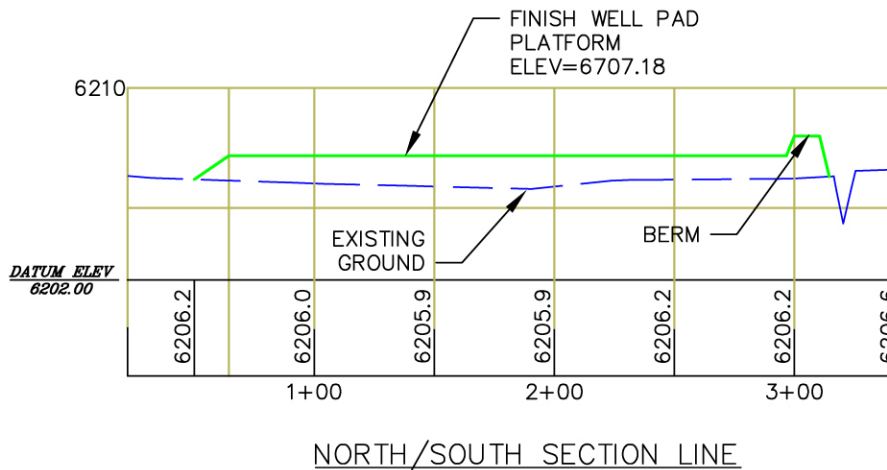
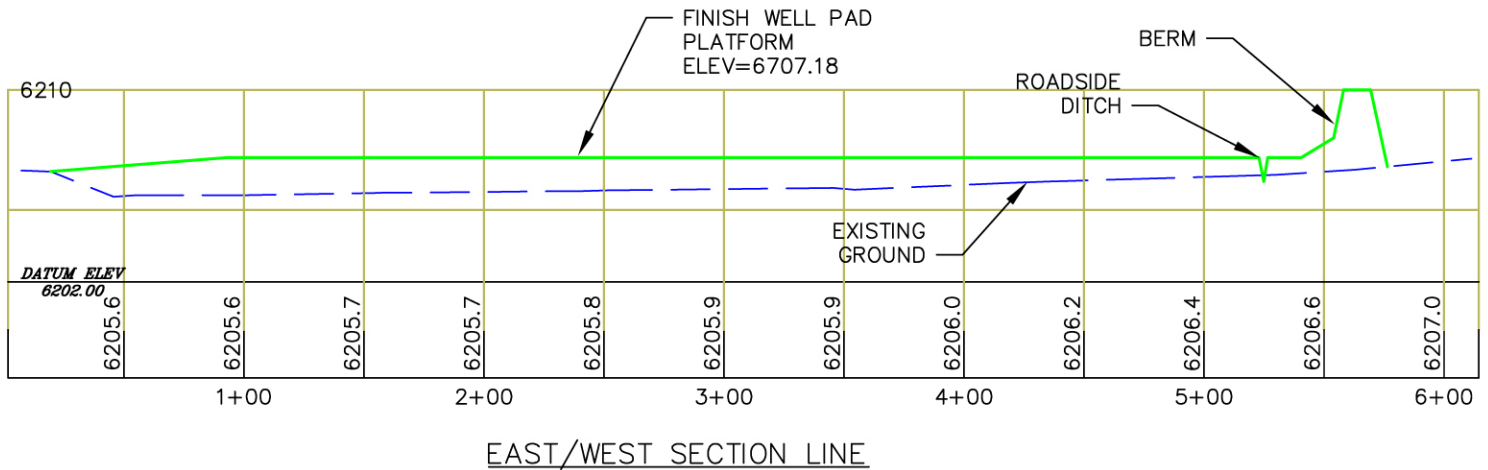
**Horizontal Scale**  
1" = 80'

**FIGURE 1**

Revisions:  
DATE: 8-6-2012  
JOB NO. 1208-015

**PEAKVIEW OPERATING COMPANY, LLC  
ENCE 1H WELL LAYOUT  
CONSTRUCTION LAYOUT CROSS SECTIONS  
SW ¼ SW ¼ SECTION 3,  
T6N, R90W, 6TH P.M.,  
MOFFAT COUNTY, COLORADO**

APPROXIMATE ACREAGE  
WELL SITE DISTURBANCE = ±3.83 ACRES  
ACCESS ROAD DISTURBANCE = ±0.12 ACRES  
TOTAL ±3.95 ACRES



**NOTES:**

- 1) WELL LOCATED IN THE SW ¼ SW ¼ OF SECTION 3, TOWNSHIP 6 NORTH, RANGE 90 WEST, 6TH P.M., MOFFAT COUNTY, COLORADO.
- 2) PEAKVIEW OPERATING COMPANY, LLC., 216 SIXTEENTH STREET, SUITE 1450, DENVER, CO 80202
- 3) ESTIMATED TOPSOIL OF 6" DEPTH (2,300 C.Y). OVERLOT GRADING FOR PAD AS SHOWN, LESS TOPSOIL IS 5,285 C.Y., NO GRAVELS INCLUDED

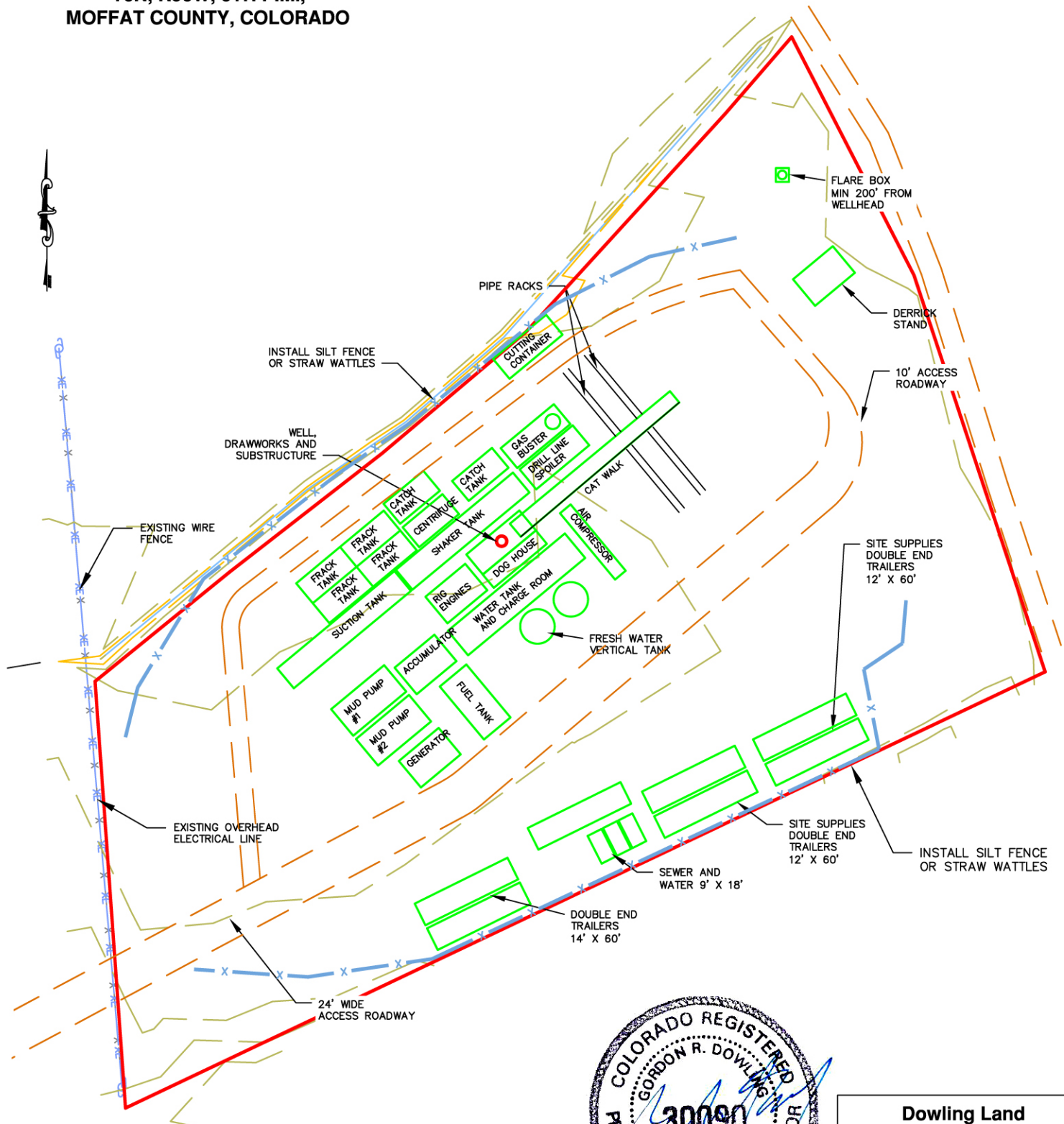
**Dowling Land  
Surveyors, LLC**

P.O. Box 954  
Hayden, Colorado 81639  
(970)-276-3613  
dowling@plotz.biz

**Horizontal Scale**  
1" = 80'

**FIGURE 2**  
Revisions: \_\_\_\_\_  
DATE: 8-6-2012  
JOB NO. 1208-015

**PEAKVIEW OPERATING COMPANY, LLC  
ENCE 1H WELL LAYOUT  
SW ¼ SW ¼ SECTION 3,  
T6N, R90W, 6TH P.M.,  
MOFFAT COUNTY, COLORADO**



NOTES:

- 1) WELL LOCATED IN THE SW ¼ SW ¼ OF SECTION 3, TOWNSHIP 6 NORTH, RANGE 90 WEST, 6TH P.M., MOFFAT COUNTY, COLORADO.
- 2) PEAKVIEW OPERATING COMPANY, LLC., 216 SIXTEENTH STREET, SUITE 1450, DENVER, CO 80202



**Dowling Land  
Surveyors, LLC**

**P.O. Box 954  
Hayden, Colorado 81639  
(970)-276-3613  
dowling@plotz.biz**

Horizontal Scale  
1" = 80'

FIGURE 3

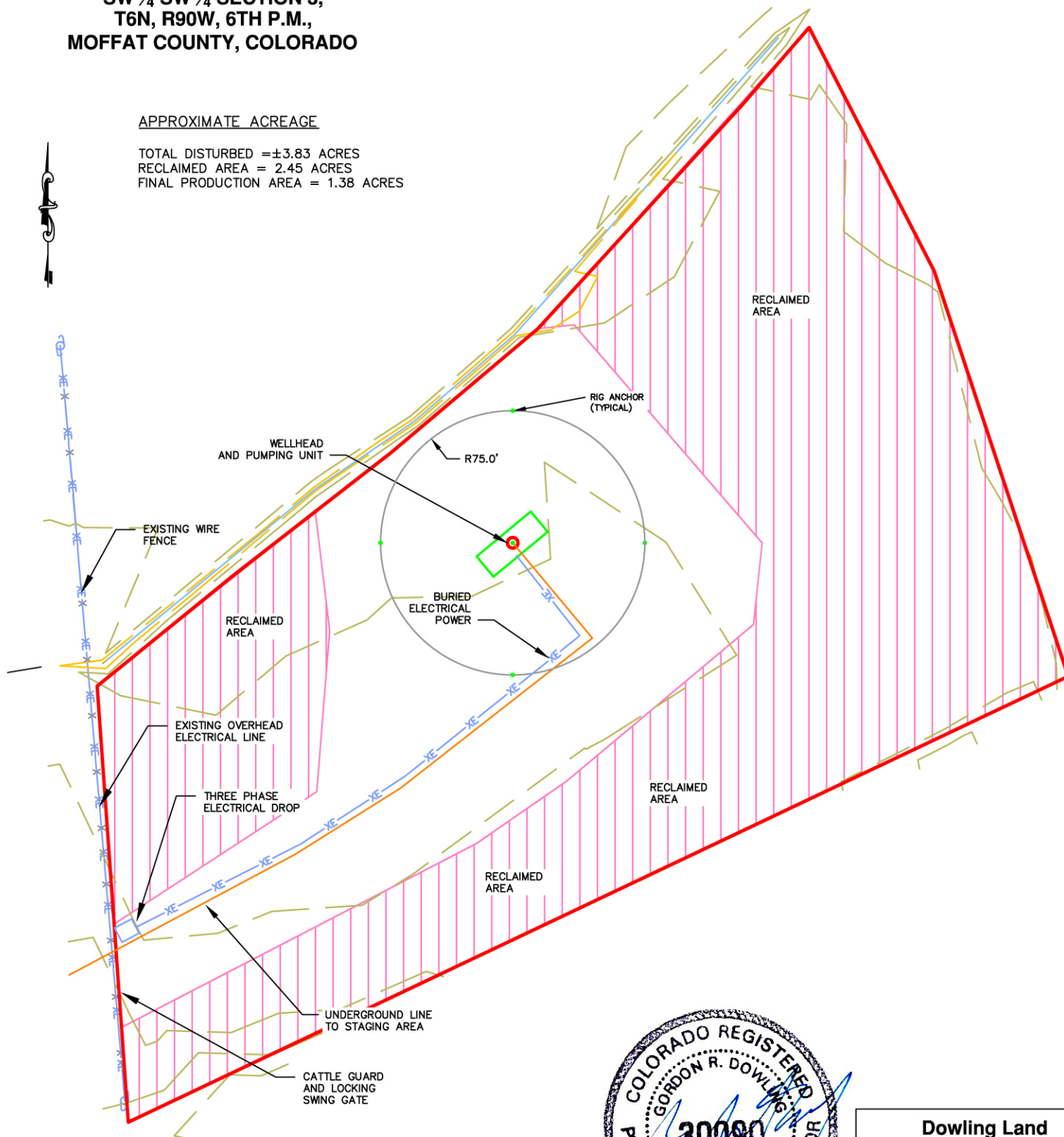
Revisions: \_\_\_\_\_  
DATE: 8-6-2012  
JOB NO. 1208-015



**PEAKVIEW OPERATING COMPANY, LLC  
ENCE 1H WELL  
RECLAMATION AREA  
SW ¼ SW ¼ SECTION 3,  
T6N, R90W, 6TH P.M.,  
MOFFAT COUNTY, COLORADO**

APPROXIMATE ACREAGE

TOTAL DISTURBED = ±3.83 ACRES  
RECLAIMED AREA = 2.45 ACRES  
FINAL PRODUCTION AREA = 1.38 ACRES



**NOTES:**

- 1) WELL LOCATED IN THE SW ¼ SW ¼ OF SECTION 3, TOWNSHIP 6 NORTH, RANGE 90 WEST, 6TH P.M., MOFFAT COUNTY, COLORADO.
- 2) PEAKVIEW OPERATING COMPANY, LLC., 216 SIXTEENTH STREET, SUITE 1450, DENVER, CO 80202



**Dowling Land  
Surveyors, LLC**

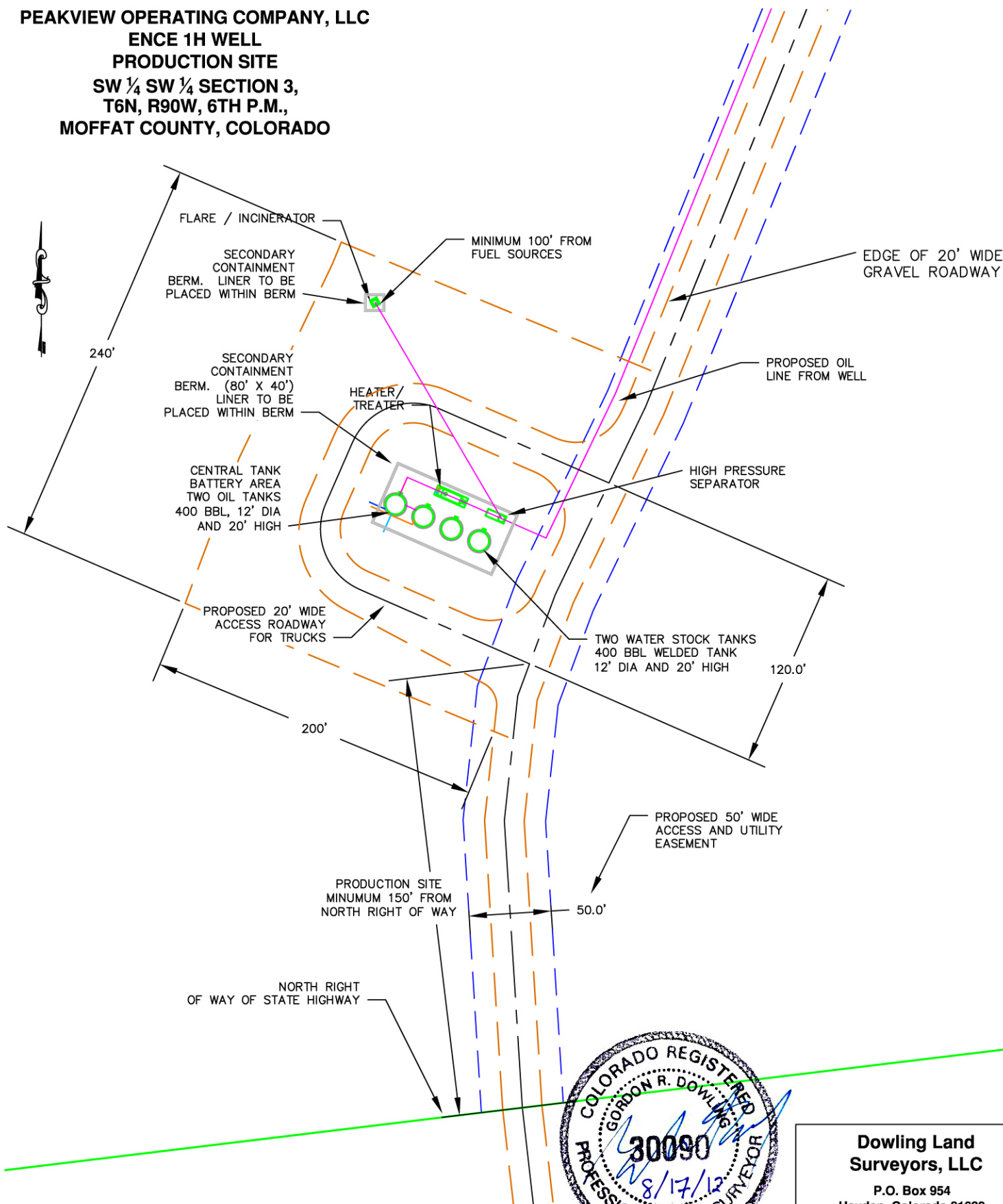
P.O. Box 954  
Hayden, Colorado 81639  
(970)-276-3613  
dowling@plotz.biz

**Horizontal Scale**  
1" = 80'

**FIGURE 4**


Revisions: \_\_\_\_\_  
DATE: 8-6-2012  
JOB NO. 1208-015

**PEAKVIEW OPERATING COMPANY, LLC  
ENCE 1H WELL  
PRODUCTION SITE  
SW ¼ SW ¼ SECTION 3,  
T6N, R90W, 6TH P.M.,  
MOFFAT COUNTY, COLORADO**



**NOTES:**

- 1) WELL LOCATED IN THE SW ¼ SW ¼ OF SECTION 3, TOWNSHIP 6 NORTH, RANGE 90 WEST, 6TH P.M., MOFFAT COUNTY, COLORADO.
- 2) PEAKVIEW OPERATING COMPANY, LLC., 216 SIXTEENTH STREET, SUITE 1450, DENVER, CO 80202



**Dowling Land  
Surveyors, LLC**

P.O. Box 954  
Hayden, Colorado 81639  
(970)-276-3613  
dowling@plotz.biz

**Horizontal Scale**  
1" = 80'

**FIGURE 5**

Revisions:  
DATE: 8-15-2012  
JOB NO. 1208-015