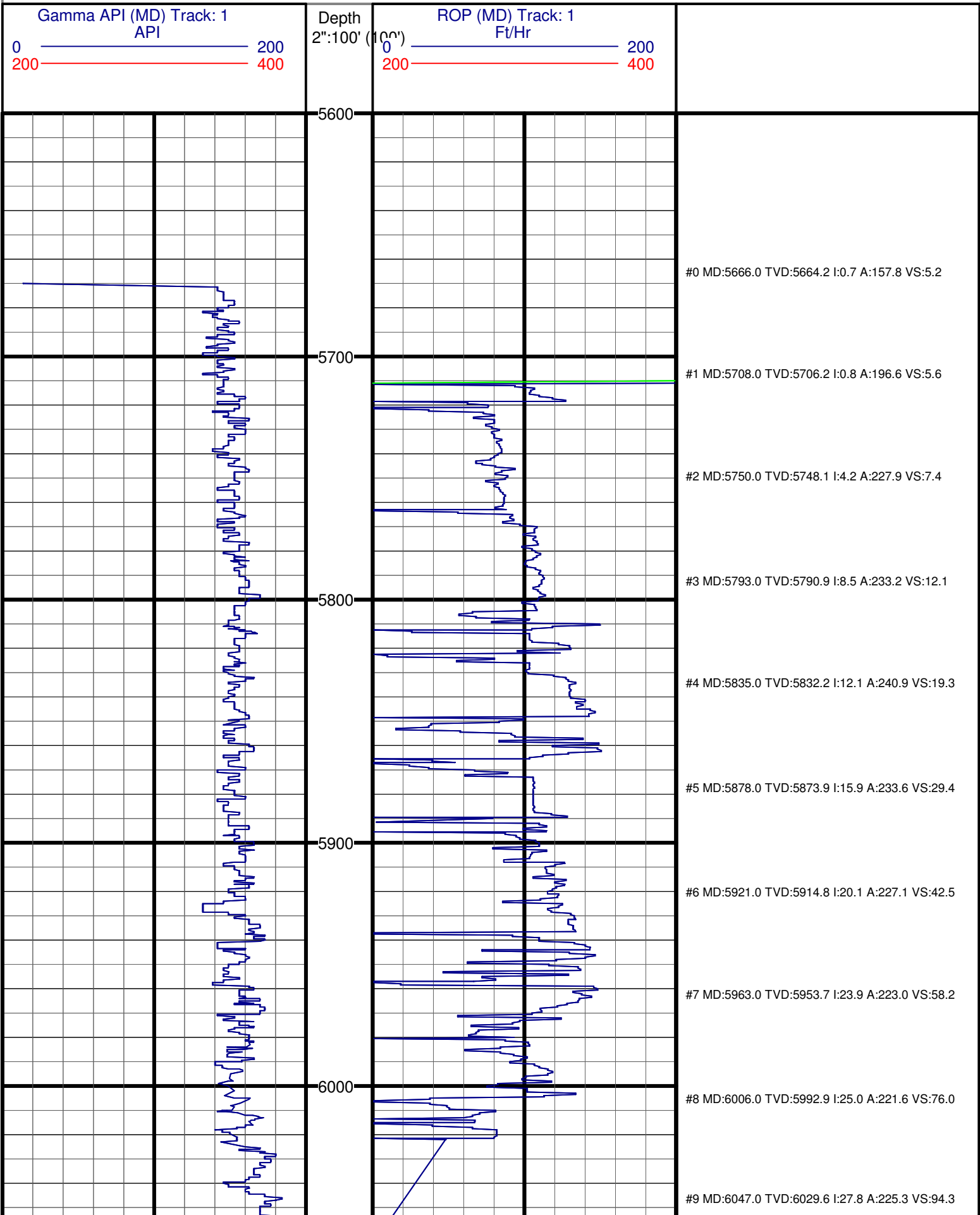
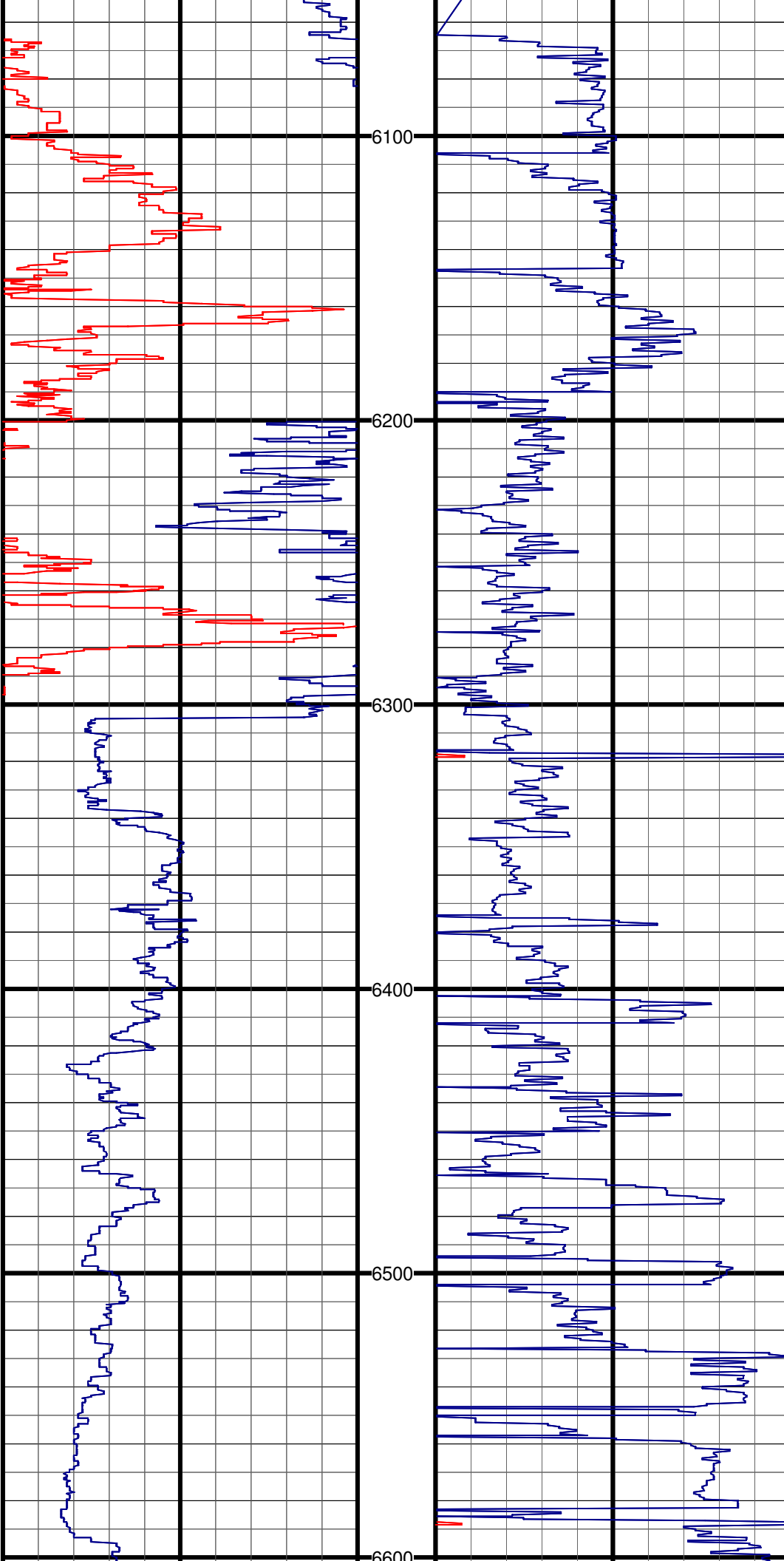




Company: Carrizo Oil Gas  
 Well: Pergamos 1-8-41-7-60  
 County: Weld  
 Well ID: 312084

State: CO





#10 MD:6089.0 TVD:6065.9 I:32.5 A:225.5 VS:115.3

6100

#11 MD:6132.0 TVD:6100.9 I:38.3 A:226.0 VS:140.2

#12 MD:6174.0 TVD:6132.5 I:44.0 A:225.1 VS:167.8

6200

#13 MD:6217.0 TVD:6162.0 I:49.6 A:224.8 VS:199.1

#14 MD:6259.0 TVD:6187.3 I:56.0 A:224.4 VS:232.5

6300

#15 MD:6347.0 TVD:6228.4 I:68.3 A:223.4 VS:310.2

#16 MD:6378.0 TVD:6238.8 I:72.5 A:223.2 VS:339.4

6400

#17 MD:6408.0 TVD:6247.0 I:75.6 A:223.2 VS:368.2

#18 MD:6439.0 TVD:6254.0 I:78.2 A:222.7 VS:398.4

#19 MD:6470.0 TVD:6259.7 I:80.7 A:223.2 VS:428.9

6500

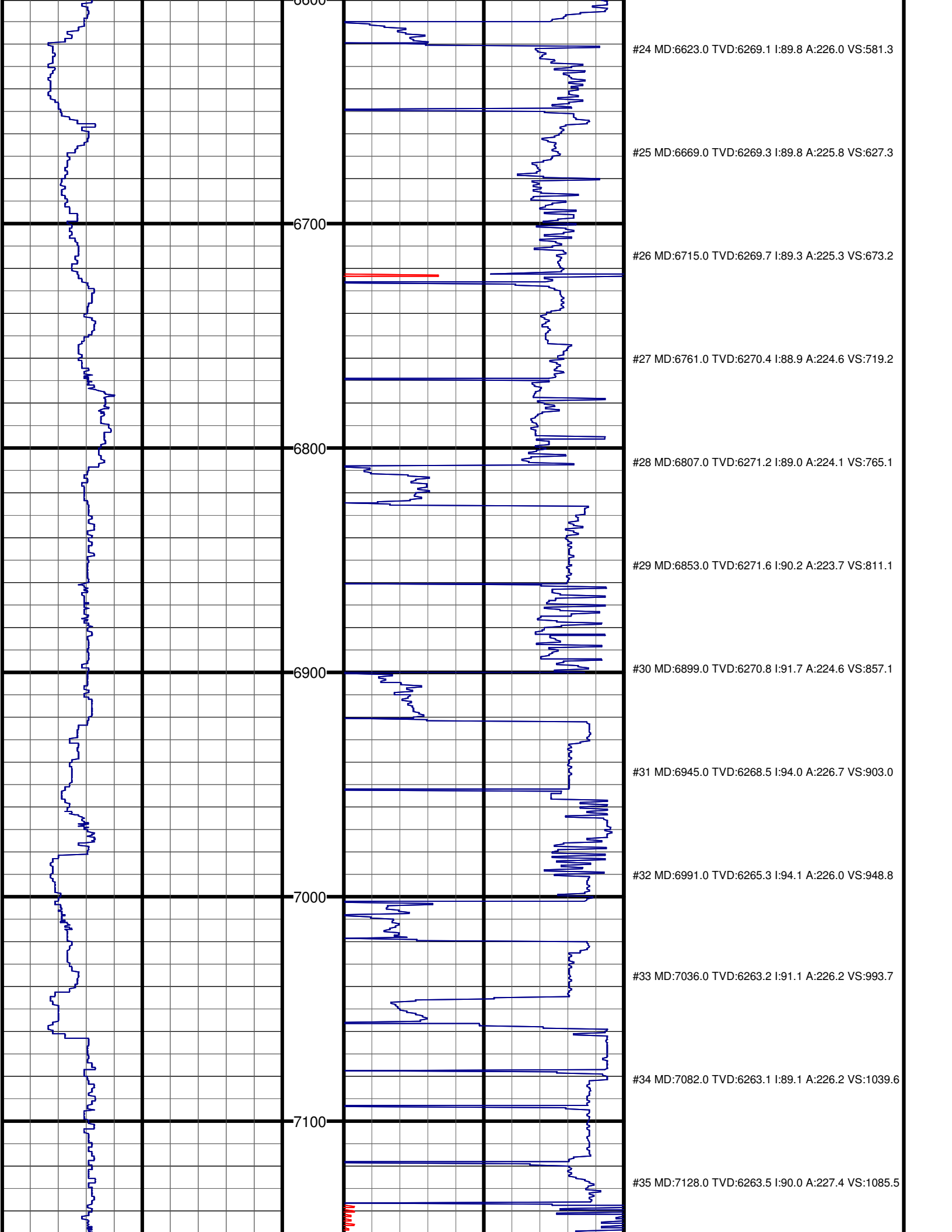
#20 MD:6500.0 TVD:6263.8 I:83.8 A:224.1 VS:458.6

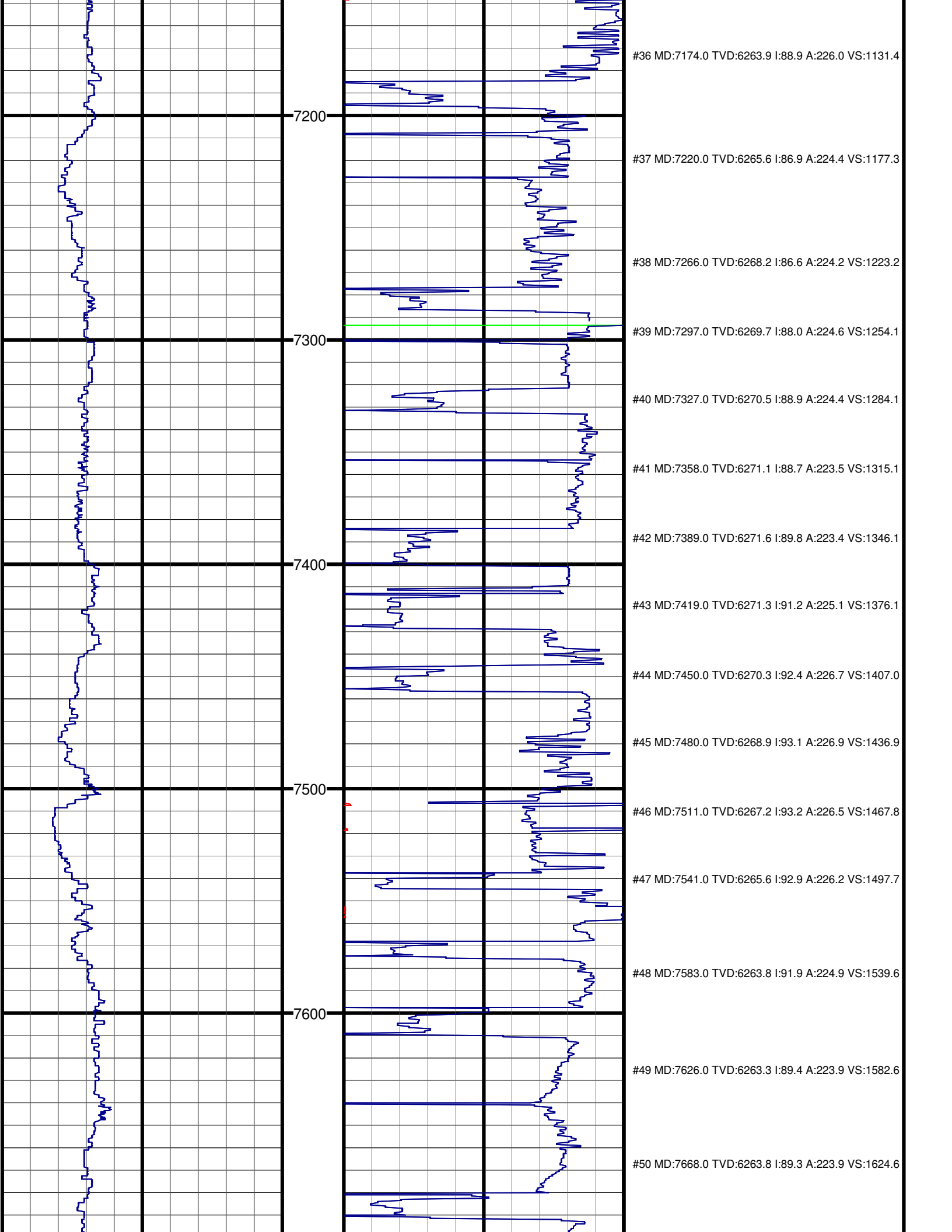
#21 MD:6531.0 TVD:6266.3 I:86.7 A:224.9 VS:489.5

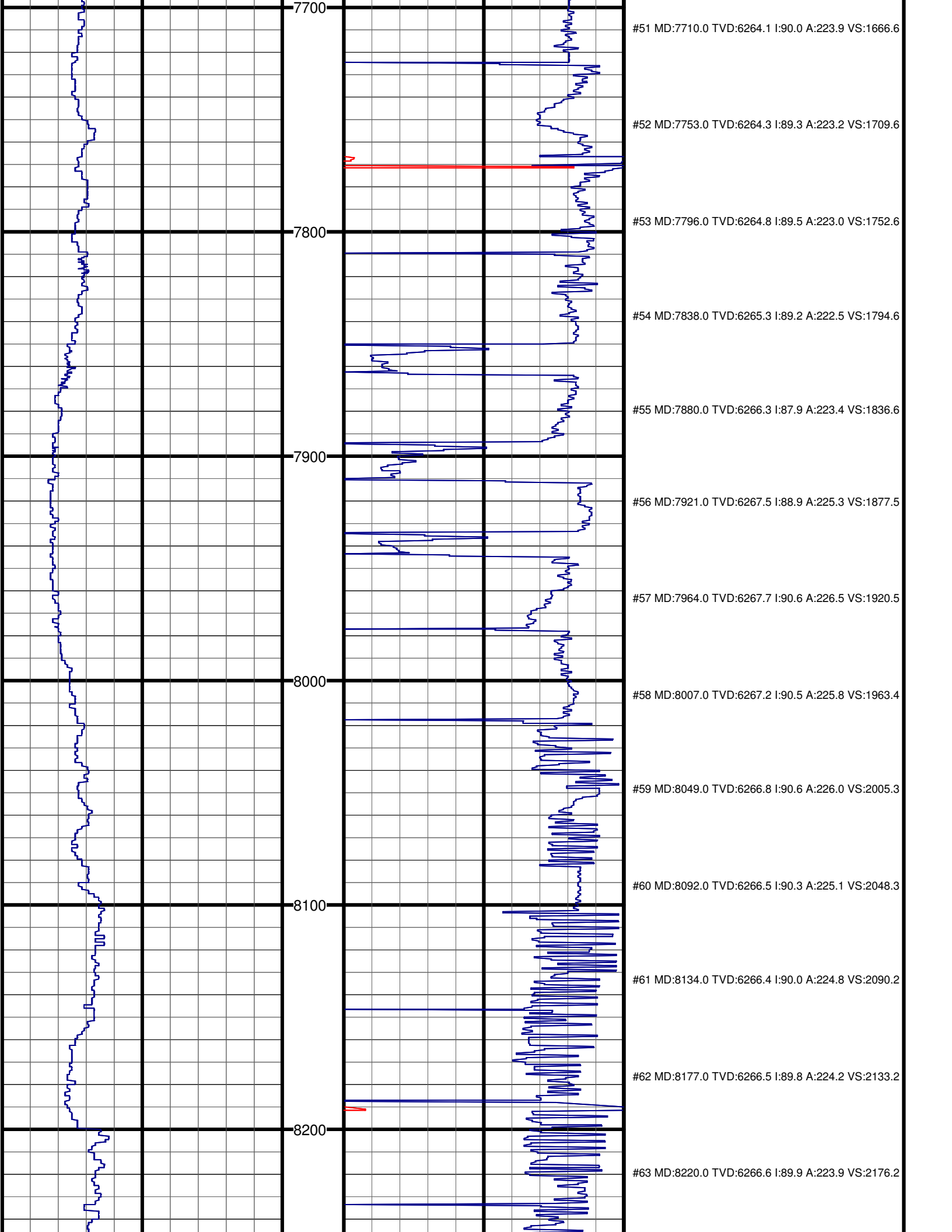
#22 MD:6562.0 TVD:6267.7 I:88.2 A:225.1 VS:520.4

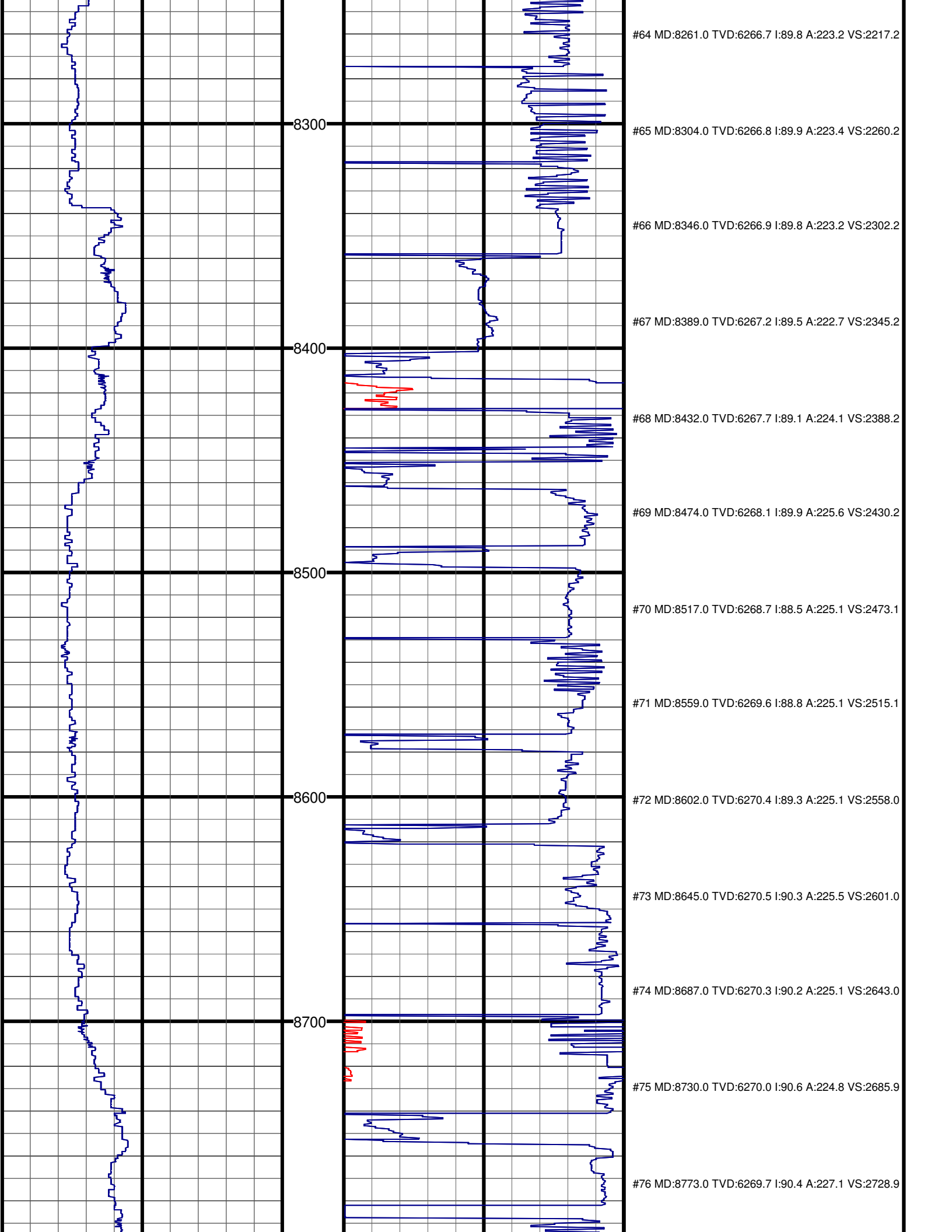
6600

#23 MD:6592.0 TVD:6268.6 I:88.3 A:225.1 VS:550.4









#64 MD:8261.0 TVD:6266.7 I:89.8 A:223.2 VS:2217.2

8300

#65 MD:8304.0 TVD:6266.8 I:89.9 A:223.4 VS:2260.2

#66 MD:8346.0 TVD:6266.9 I:89.8 A:223.2 VS:2302.2

8400

#67 MD:8389.0 TVD:6267.2 I:89.5 A:222.7 VS:2345.2

#68 MD:8432.0 TVD:6267.7 I:89.1 A:224.1 VS:2388.2

8500

#69 MD:8474.0 TVD:6268.1 I:89.9 A:225.6 VS:2430.2

#70 MD:8517.0 TVD:6268.7 I:88.5 A:225.1 VS:2473.1

8600

#71 MD:8559.0 TVD:6269.6 I:88.8 A:225.1 VS:2515.1

#72 MD:8602.0 TVD:6270.4 I:89.3 A:225.1 VS:2558.0

#73 MD:8645.0 TVD:6270.5 I:90.3 A:225.5 VS:2601.0

8700

#74 MD:8687.0 TVD:6270.3 I:90.2 A:225.1 VS:2643.0

#75 MD:8730.0 TVD:6270.0 I:90.6 A:224.8 VS:2685.9

#76 MD:8773.0 TVD:6269.7 I:90.4 A:227.1 VS:2728.9

