

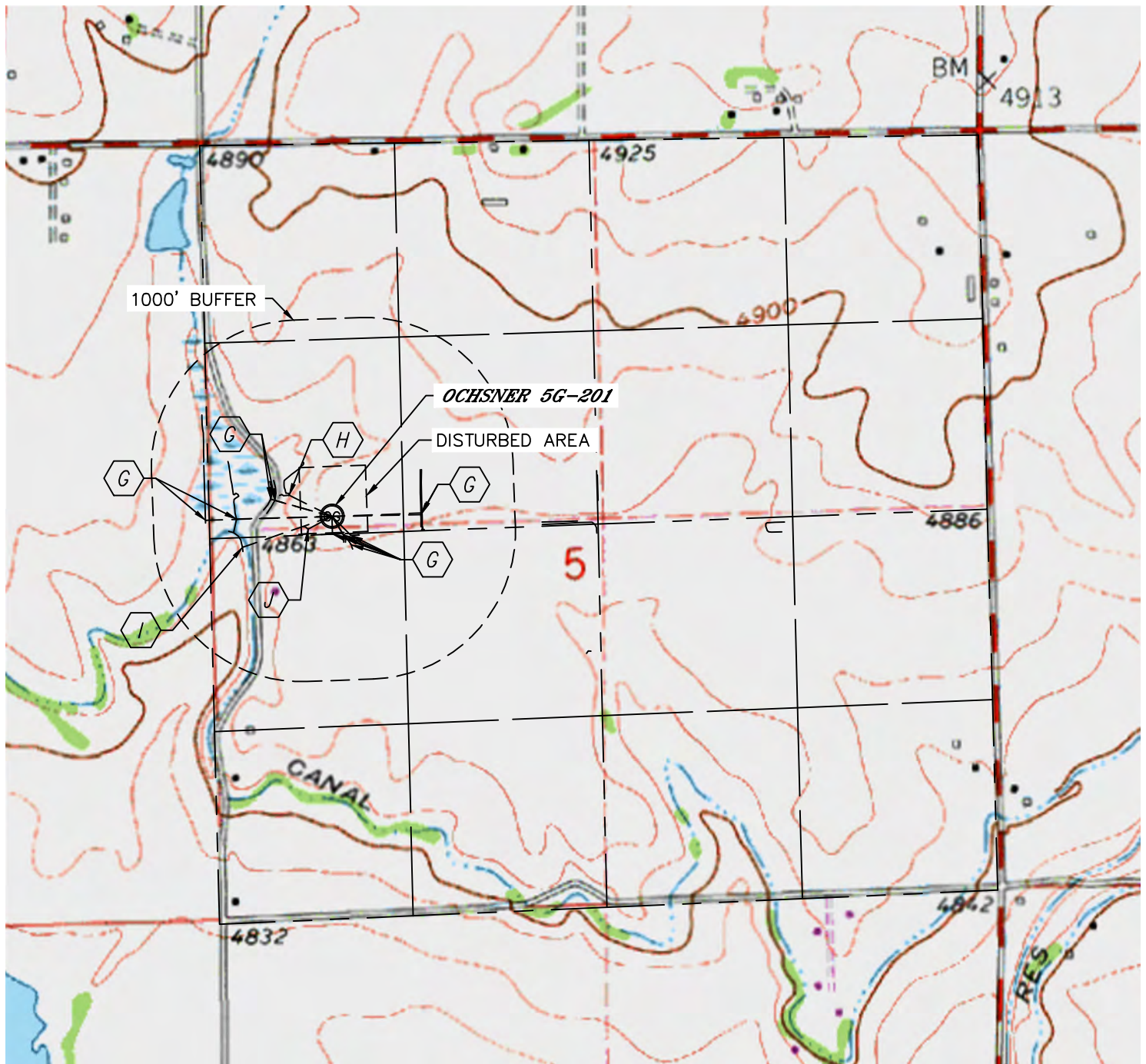






Lat40°, Inc. 1635 Foxtrail Drive, Suite 325 Loveland, CO 970-776-3321

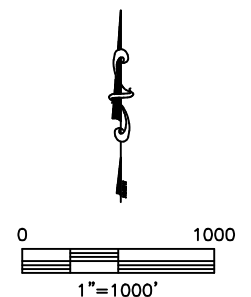
HYDROLOGY MAP

OCHSNER 5G-201 PAD

SECTION: 5
TOWNSHIP: 6N
RANGE: 67W



-  DITCH 119' S, 147' SE, 173' SE, 181' SE, 234' SE, 603' E, 612' E, 400' NW, 430' NW, 646' W & 856' W
-  POND 323' NW
-  CANAL 641' SW
-  LOW AREA 183' SW



DATE: 6/7/2012
PROJECT#: 2012002