

QUICKSILVER RESOURCES, INC.

CONSTRUCTION LAYOUT FOR

WELKER #42-11

SECTION 11, T6N, R92W, 6th P.M.

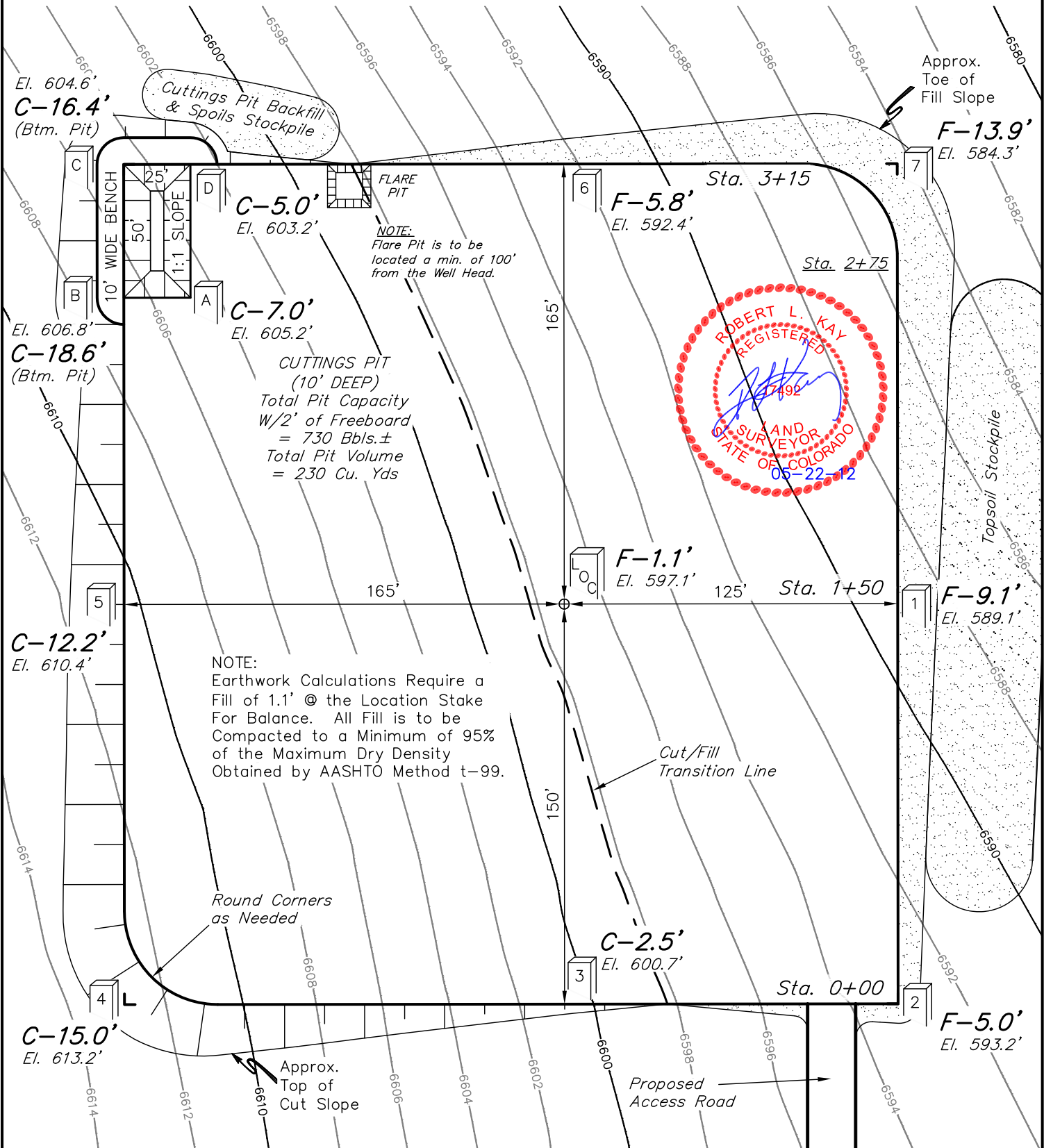
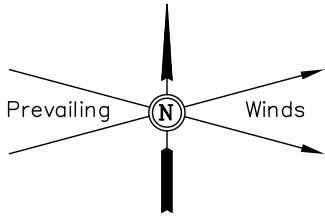
1982' FNL 661' FEL

FIGURE #1

SCALE: 1" = 50'

DATE: 05-16-12

DRAWN BY: J.W.



Elev. Ungraded Ground At Loc. Stake = 6597.1'
FINISHED GRADE ELEV. AT LOC. STAKE = 6598.2'

UINTAH ENGINEERING & LAND SURVEYING
85 So. 200 East * Vernal, Utah 84078 * (435) 789-1017

QUICKSILVER RESOURCES, INC.

FIGURE #2

CONSTRUCTION LAYOUT CROSS SECTIONS FOR

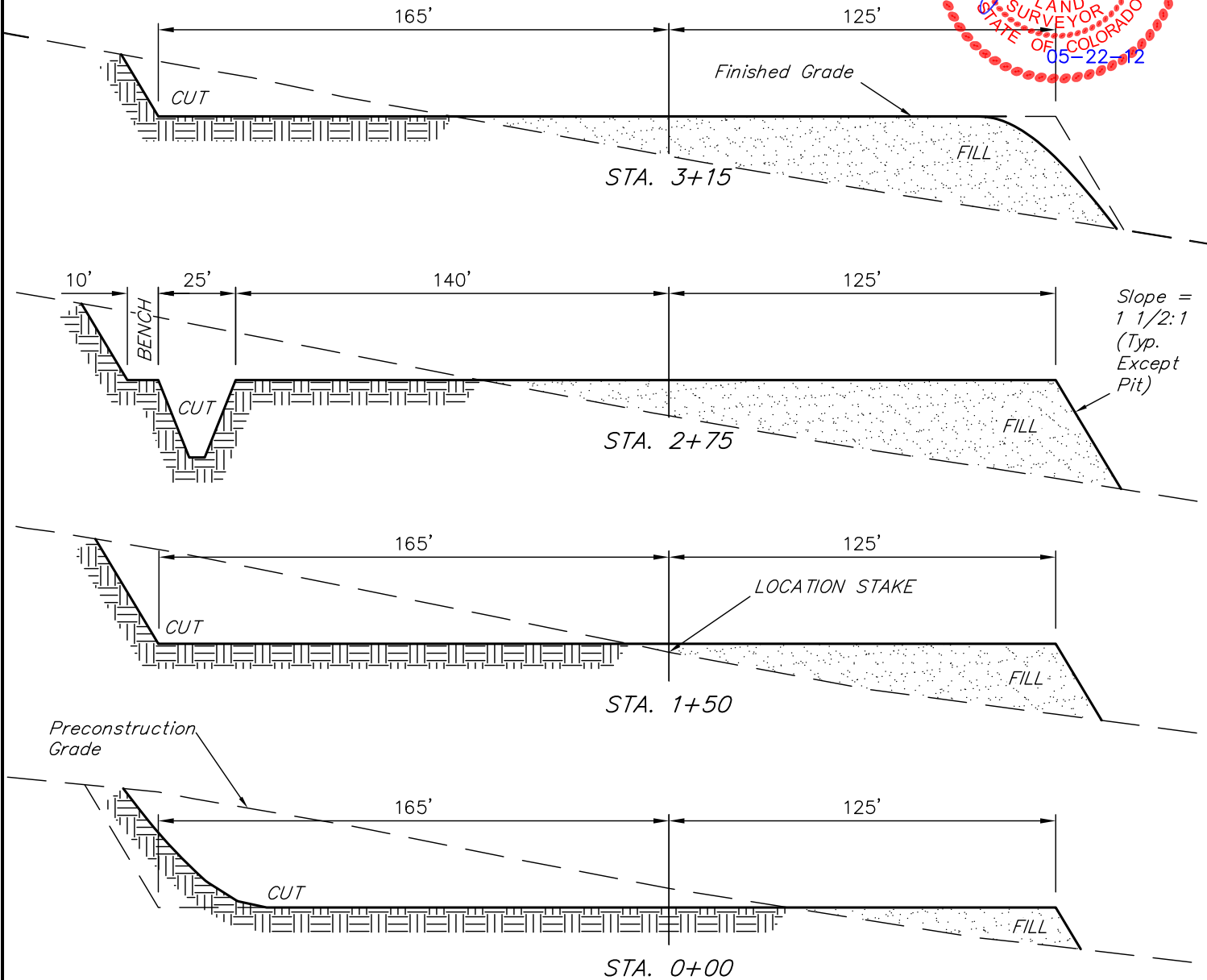

WELKER #42-11

SECTION 11, T6N, R92W, 6th P.M.

1982' FNL 661' FEL

1" = 20'
X-Section Scale
1" = 50'

DATE: 05-16-12
DRAWN BY: J.W.



NOTE:

Topsoil should not be Stripped Below Finished Grade on Substructure Area.

APPROXIMATE ACREAGES

WELL SITE DISTURBANCE	= ± 2.700 ACRES
ACCESS ROAD DISTURBANCE	= ± 3.415 ACRES
TOTAL	= ± 6.115 ACRES

* NOTE:
FILL QUANTITY INCLUDES 5% FOR COMPACTION

APPROXIMATE YARDAGES

(6") Topsoil Stripping	= 2,010 Cu. Yds.
Remaining Location	= 11,630 Cu. Yds.
TOTAL CUT	= 13,640 CU. YDS.
FILL	= 11,510 CU. YDS.

EXCESS MATERIAL	= 2,130 Cu. Yds.
Topsoil & Pit Backfill (1/2 Pit Vol.)	= 2,130 Cu. Yds.
EXCESS UNBALANCE (After Interim Rehabilitation)	= 0 Cu. Yds.

UINTAH ENGINEERING & LAND SURVEYING
85 So. 200 East * Vernal, Utah 84078 * (435) 789-1017