







LOCATION DRAWING
WELL – GULFPORT ENERGY CORP.
RIDGEVIEW #32-16-1
LOCATED IN THE NE1/4SW1/4 OF
SECTION 16, T6N, R91W OF THE
6TH P.M., MOFFAT COUNTY, COLORADO



LEGEND

-  DENOTES U.S. OR STATE HIGHWAY
 DENOTES COUNTY ROAD
 DENOTES EXISTING GRAVEL ROAD
 DENOTES EXISTING TWO TRACK ROAD
 DENOTES PROPOSED ACCESS ROAD
 PROPOSED WELL SITE

SCALE: 1"=500'

