







*HYDROLOGY MAP*  
*WELL – GULFPORT ENERGY CORP.*  
*RIDGEVIEW #32-16-1*  
*LOCATED IN THE NE1/4SW1/4 OF*  
*SECTION 16, T6N, R91W OF THE*  
*6TH P.M., MOFFAT COUNTY, COLORADO*



LEGEND

-  DENOTES U.S. OR STATE HIGHWAY
-  DENOTES COUNTY ROAD
-  DENOTES EXISTING GRAVEL ROAD
-  DENOTES EXISTING TWO TRACK ROAD
-  DENOTES PROPOSED ACCESS ROAD
-  PROPOSED WELL SITE

