




Lat40°, Inc. 1635 Foxtrail Drive, Suite 325 Loveland, CO 970-776-3321





LOCATION DRAWING

LATHAM 14-12 PAD

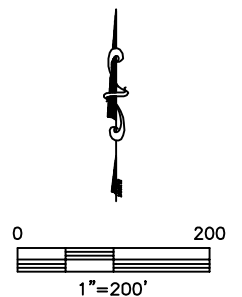
SECTION: 12
TOWNSHIP: 4N
RANGE: 63W



IMPROVEMENTS:
(MEASURED FROM THE PROPOSED LATHAM 14-12 WELL LOCATION)

-  FIELD ROAD 487' NE
-  FENCE 515' NE
-  CANAL 406' NE
-  DITCH 520', 552' & 723' NE

NEAREST: BUILDING 4290' SE, PUBLIC ROAD 1855' SW,
ABOVE GROUND UTILITY 1935' SW, RAILROAD 5280'+, PROPERTY LINE 155' S



DATE: rev.7/30/2012
PROJECT#: 2011340