








Corner Sec. 17  
County Brass Cap



### Legend

-  - Field Surveyed Section Corner  
 - Field Surveyed Quarter Corner  
 - Calculated Section Corner Location  
 - Field Surveyed  $\frac{1}{16}$  Corner

176' FSL  
668' FWL  
**NAD83**  
Lat:39.519998922°N  
Long: 107.697483262°W

**NAD27**  
Lat: 39.520018401°N  
Long: 107.696867000°W

770' FSL  
1657' FWL  
Gnd El= 5665.0  
Pad El= 5665.0  
**NAD83**  
Lat: 39.521612264°N  
Long: 107.694009881°W

**NAD27**  
Lat: 39.521631739°N  
Long: 107.693393724°W

UTM 13 NORTH  
NAD 1983  
NORTHING  
14363911.522  
EASTING  
880664.388

**Notes:**

- 1.) LATITUDE AND LONGITUDE COORDINATES ARE DIFFERENTIALLY CORRECTED AND BASED ON PUBLISHED NGS CONTROL STATION "WDP-5".  
SYSTEM: UTM    ZONE: 13 NORTH    DATUM: NAD 1983 (CONUS)  
2.) ELEVATIONS ARE BASED ON NAVD OF 1929.  
3.) ALL BOTTOM AND TOP HOLE LOCATIONS ARE MEASURED 90 DEGREES FROM SECTION LINE.  
4.) USGS QUADRANGLE MAP "SILT CO".  
5.) CURRENT SURFACE LAND USE: GAS PAD  
6.) PDOP AT THE TIME OF LOCATION OF SURFACE WELL = 1.8

Corner Sec. 17  
County Brass Cap

Current Surface Land Use :  
Gas Extraction Pad

SEC. 17  
T.6S.,R.92W.

East 1/4 Corner Sec.17  
 Alum Cap L.S. No. 15710  
 1.50' WC

Southeast Corner Sec. 17  
Garfield County Brass Cap

South 1/4 Corner Sec.17  
Brass Cap L.S. No.15846

## SURVEYOR'S CERTIFICATE

I, SCOTT E. AIBNER, A REGISTERED LAND SURVEYOR, LICENSED UNDER THE LAWS OF THE STATE OF COLORADO DO HEREBY CERTIFY THAT THE SURVEY SHOWN HEREON WAS PREPARED BY RIVER VALLEY SURVEY, INC., FOR ANTERO RESOURCES, BY ME OR UNDER MY DIRECT SUPERVISION AND THAT THIS PLAT IS A TRUE REPRESENTATION THEREOF.

BY: SCOTT E. AIBNER, COLORADO REG. NO. 31143

**Prepared For Antero Resources:**

**Proposed Gentry E9 Well Situate in The SE $\frac{1}{4}$ /SW $\frac{1}{4}$  Section 17, Township 6 South, Range 92 West of the 6 th. Principal Meridian, County of Garfield, State of Colorado**



**River Valley Survey, Inc.**  
110 East 3rd. Street, Suite 213  
Rifle, Colorado 81650  
Ph: 970-379-7846

**Project:** Gentry E Pad**Proj. No. 06001-13**

**Field Date:** 01-19-07

**Scale:** 1"= 1000'

**Date:** 05-18-12

Sheet: 1 of 7

**Well Location Plat**  
**Prepared For Antero Resources**

**Situate In:**  
SE $\frac{1}{4}$ SW $\frac{1}{4}$  Section 17, T6S., R. 92 W.  
of the 6th P.M., Garfield County,  
Colorado

