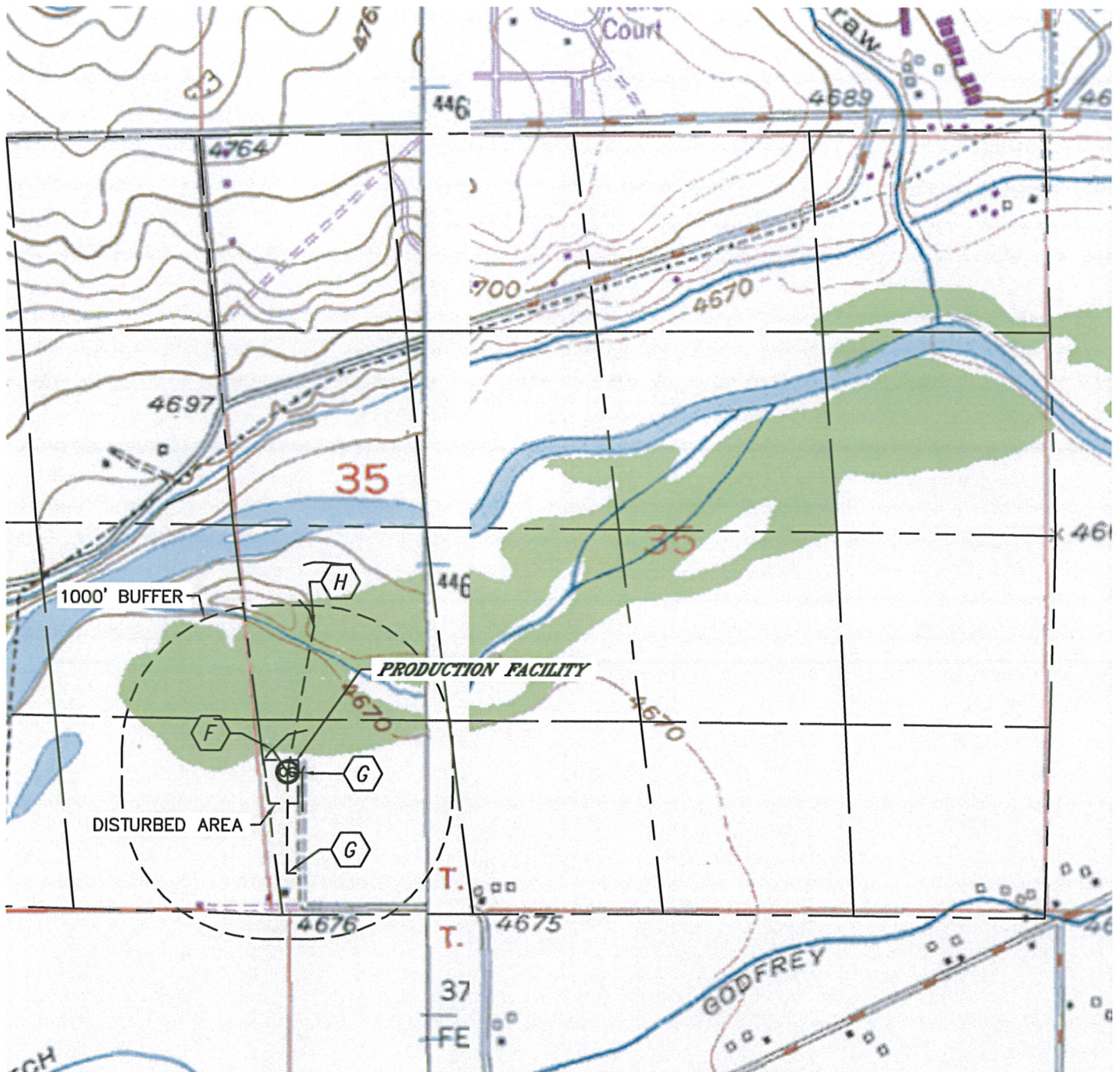





Lat40°, Inc. 1635 Foxtrail Drive, Suite 325 Loveland, CO 970-776-3321

PRODUCTION FACILITY HYDROLOGY MAP

NICHOLS J35-33D, 32D

SECTION: 35
TOWNSHIP: 5N
RANGE: 66W



-  TOP DRAINAGE AREA 185' NW
-  DITCH 98' E, 698' S
-  LOW AREA 1021' NE

