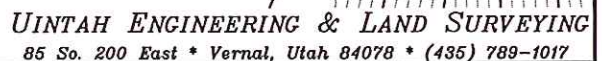


Rev: 06-06-12 D.R.B.

SECTION 23, T7S, R96W, 6th P.M.

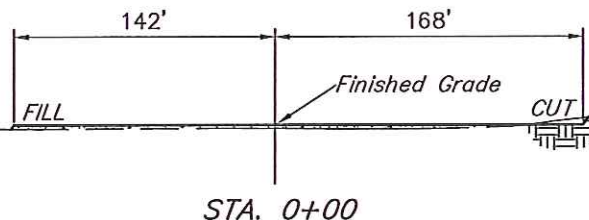
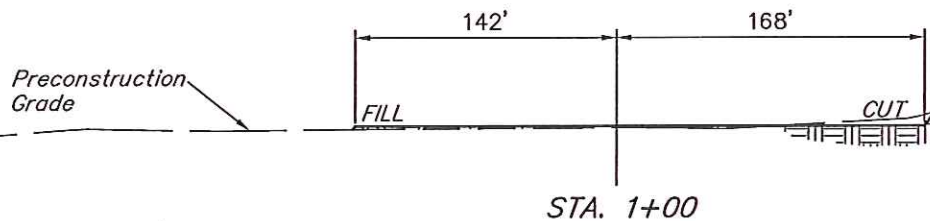
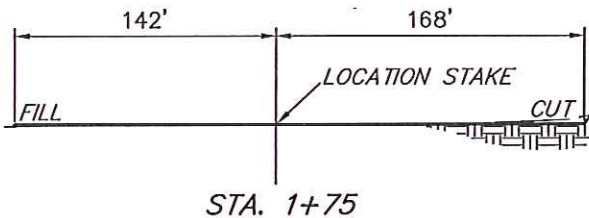
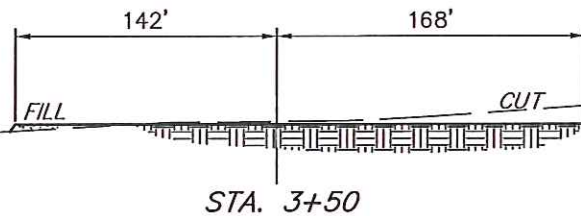
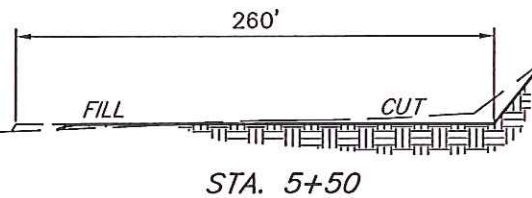


WPX Energy Rocky Mountain, LLC

PLAT #3_TYPICAL CROSS SECTION FOR SG 44-23
SECTION 23, T7S, R96W, 6th P.M.

1" = 40'
X-Section
Scale
1" = 80'

DATE: 08-26-11
DRAWN BY: D.R.B.
Rev: 08-31-11 D.R.B.
Rev: 12-01-11 D.R.B.
Rev: 03-21-12 D.R.B.



* NOTE:
FILL QUANTITY INCLUDES
5% FOR COMPACTION

APPROXIMATE YARDAGES

(6") Topsoil Stripping = 3,280 Cu. Yds.
Remaining Location = 4,000 Cu. Yds.
TOTAL CUT = 7,280 CU.YDS.
FILL = 4,000 CU.YDS.

EXCESS MATERIAL = 3,280 Cu. Yds.
Topsoil = 3,280 Cu. Yds.
EXCESS UNBALANCE = 0 Cu. Yds.
(After Interim Rehabilitation)

UINTAH ENGINEERING & LAND SURVEYING
85 So. 200 East * Vernal, Utah 84078 * (435) 789-1017