

# WELL LOCATION CERTIFICATE

SECTION 23, TOWNSHIP 7 NORTH, RANGE 66 WEST, 6TH P.M.

NW CRN SEC. 23  
3.25" AC LS 4392

N88°44'16"E

5244.9'

NE CRN SEC. 23  
2.5" AC LS 12374

BH = 500' FNL,  
660' FWL  
LAT. & LONG. = N 40.56664°  
W 104.75185°

## NOTES:

THIS IS A HORIZONTAL DRILL WELL.  
BOTTOM HOLE AT 500' FNL, 660' FWL.

WELL FALLS IN A PLOWED FIELD.  
SEE LOCATION DRAWING FOR IMPROVEMENTS

W1/4 CRN SEC. 23  
3.25" AC LS 10855

N88°59'03"E  
2639.3'

GROUND ELEVATION = 4899'  
LAT. & LONG. = N 40.55401°  
W 104.75169°

E1/4 CRN SEC. 23  
2.5" AC LS 12374

BASIS OF BEARINGS

SW CRN SEC. 23  
3.25" AC LS 10855

S88°57'50"W

2656.1'

S1/4 CRN SEC. 23  
3.25" AC LS 4392




S88°57'32"W

2655.8'

SE CRN SEC. 23  
2.5" AC LS 12374

I HEREBY STATE TO PERTOLEUM DEV. CORP. THAT THE SURFACE LOCATION FOR THE  
WELL MAGNUSON 23i-421 IS LOCATED 225' FSL & 720' FWL, SEC. 23, T7N, R66W, 6PM.

## LEGEND

-  = FOUND MONUMENT
-  = PROPOSED WELL
-  = BOTTOM HOLE

  
**NORTH**

0 500 1000

SCALE 1" = 1000'

ELEVATION SOURCE = USGS 7.5' QUAD.MAP CONTOURS  
NGVD 1929 DATUM.

LAT. & LONG. ARE DIFFERENTIALLY CORRECTED (WGS'84)  
USING (DGPS) WITH (PDOP) VALUE OF 1.4.

SHOWN DISTANCES ARE FIELD MEASURED - EXTERIOR SECTION LINES  
ARE DRAWN TO SCALE (BEST APPROX. OR FOUND MONUMENT  ).

DISTANCES TO WELL SHOWN PERPENDICULAR  
TO SECTION LINES.

THOMAS G. CARLSON, PLS 24657  
HORSESHOE SURVEYING, LLC

THIS IS NOT A MONUMENTED BOUNDARY SURVEY, IT IS ONLY A  
DRAWING INTENDED TO DEPICT THE WELL LOCATION TO SECTION LINES.

PREPARED BY: HORSESHOE SURVEYING, LLC  
PO BOX 150458  
LAKEWOOD, CO 80215  
(720)872-0196

DRAWING DATE:  
4-27-12

FIELD DATE:  
4-14-12

BY: TGC

CHKD:

WELL NAME:

MAGNUSON 23i-421

LOCATION:

WELD COUNTY, CO  
SW1/4, SEC. 23, T7N, R66W, 6TH P.M.

JOB NO.

SHEET NO.

1 OF 1